

BORDERS IN GLOBALIZATION REVIEW

Volume 3, Issue 1
Fall / Winter 2021

Academic and artistic
explorations of borders
in the 21st century

Covers: BORDERLINE:
Frontiers of Peace
Portfolio by Valerio Vincenzo
(enclosed)

Featuring Special Sections

NEW BORDER STUDIES IN SOUTH ASIA

Edited by Dhananjay Tripathi

and

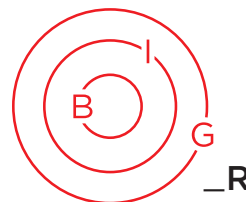
ART & BORDERS

Edited by Elisa Ganivet



BORDERS IN GLOBALIZATION REVIEW

Chief Editor: Emmanuel Brunet-Jailly
Managing Editors: Michael J. Carpenter and Stephanie Gruhlke
French Editor: Benjamin Perrier
Spanish Editor: Tony Payan
Poetry Editor: Natasha Sardzoska
Art Editor: Elisa Ganivet
Book Review Editor: Christopher Sands
Film Review Editor: Kathleen Staudt



ISSN 2562-9913

EDITORIAL BOARD

Alan Bersin, Chair, former Commissioner of U.S. Customs and Border Protection, Advisor at Covington and Burling international law firm
Anne-Laure Amilhat-Szary, Grenoble-Alpes University, France
Anasua Basu Ray Chaudhary, Observer Research Foundation, India
Frédérique Berrod, Université de Strasbourg, France
Małgorzata Bieńkowska, University of Białystok, Poland
Ted Boyle, Kyushu University, Japan
Anna Casaglia, University of Trento, Italy
Jaume Castan Pinos, University of Southern Denmark, Denmark
Sanjay Chaturvedi, South Asian University, India
Naomi Chi, Hokkaido University, Japan
Irasema Coronado, Arizona State University, USA
Simon Dalby, Wilfrid Laurier University, Canada
Aileen A. Espiritu, Arctic University of Norway, Norway
Elisa Ganivet, Curator, Art Manager, France
Sarah Green, University of Helsinki, Finland
Anna Grichting Solder, University of Vermont, USA
Helga Kristín Hallgrímsdóttir, University of Victoria, Canada
Federica Infantino, Free University of Brussels, Belgium
Akihiro Iwashita, Hokkaido University, Japan
Martin Klatt, University of Southern Denmark, Denmark
Victor Konrad, Carleton University, Canada
Fabienne Leloup, University of Louvain, Belgium
Christian Leuprecht, Royal Military College, Canada
Matthew Longo, Leiden University, Netherlands
Virginie Mamadouh, University of Amsterdam, Netherlands
Lucile Medina, Paul Valéry University, France
Daniel Meier, University of Grenoble, France
Heather Nicol, Trent University, Canada
Britta Petersen, Observer Research Program, India
Mirza Zulfiqur Rahman, Institute of Chinese Studies, India
Kathrine Richardson, San Jose State University, USA
Claudia Puerta Silva, University of Antioquia, Colombia
Christopher Sands, John Hopkins University, United States
Natasha Sardzoska, Schiller International University, Germany
Kathleen Staudt, The University of Texas at El Paso, USA
Katarzyna Stoklosa, University of Southern Denmark, Denmark
Dhananjay Tripathi, South Asian University, India
Machteld Venken, University of Luxembourg, Luxembourg
Birte Wassenberg, University of Strasbourg, France
Randy Widdis, University of Regina, Canada

Borders in Globalization Review (BIG_Review) provides an open-access forum for academic and creative explorations of borders in the 21st century. Our interest is advancing high-quality original works in the social sciences, humanities, and fine arts, exploring various aspects of borders in an increasingly globalized world. The journal is committed to double-blind peer review, public access, policy relevance, and cultural significance. This is made possible by a dedicated team, past funding grants, and modest publication fees for academic research articles. See [About the Journal](#) and [For Contributors](#) (reproduced at the back of the issue). We welcome submissions from all disciplines and backgrounds, including artistic submissions.

For all scholarly works (articles, essays, book reviews, film reviews) authors retain copyright under [Creative Commons Attribution–NonCommercial 4.0 International License](#) (CC BY-NC 4.0), allowing others to use the material with acknowledgement of the work's authorship and initial publication in this journal.

For all artwork (photography, painting, poetry, fiction) artists retain copyright under a [Creative Commons Attribution–NonCommercial 4.0 International License](#) (CC BY-NC 4.0), allowing others to use the material with acknowledgement of the work's authorship, unless otherwise specified.

Print editions of *BIG_Review*, bound, 8.5" x 11" are \$35 Cdn each (or \$60 Cdn for 2) plus shipping (while supplies last; prices subject to change).

For advertising space inquiries, see [Publicity and Advertising](#) (reproduced at the back of the issue).

BIG_Review is part of the [Borders in Globalization](#) research program, hosted online by [University of Victoria Libraries Journal Publishing Service](#), based at the [Centre for Global Studies](#), University of Victoria, Canada, on Vancouver Island. *The editors wish to acknowledge with respect the lək̓ʷəŋən peoples on whose traditional territories the university stands and the Songhees, Esquimalt and WSÁNEĆ peoples whose historical relationships with the land continue to this day.* The BIG team is grateful to be able to work and live on this beautiful land.


Enjoy online or download different formats. It's free!
<https://journals.uvic.ca/index.php/bigreview/>

Published by the [University of Victoria](#) in Canada twice yearly (fall/winter & spring/summer).



ROLLING CALL FOR SUBMISSIONS

Borders in Globalization Review invites **academic** and **artistic** works on borders



BIG_R Review is a bi-annual, multidisciplinary, open-access, and peer-reviewed journal, providing a forum for **academic and artistic explorations of borders in the 21st century**. We publish scholarly work (academic articles, review essays, research notes, film reviews, and book reviews) as well as artistic work (photography, painting, poetry, short stories, fiction reviews, and more). The journal is committed to quality research, public access, policy relevance, and cultural significance. We welcome submissions from all disciplines and backgrounds.

Scholarly submissions should engage with the research literature on borders, including, for example, bordering processes, borderlands, and borderscapes. We encourage studies that go beyond the 'land image' by exploring borders as non-contiguous, aterritorial, mobile, electronic, biometric, functional, etc. We are especially interested in explorations of borders and global challenges such as pandemics, climate change, migration, and economic shocks. We also seek border studies that break new ground by integrating Indigenous perspectives, knowledges, and practices. We encourage innovative theoretical work as well as empirical and quantitative research. Articles should be between 7,000 and 10,000 words in length. Book and film reviews should be between 500 and 1,000 words, and essays between 1,000 and 4,000 words. Academic submissions must be previously unpublished and not simultaneously under other publishers' consideration.

Artistic submissions should pertain to borders, whether political, social, cultural, personal, or metaphoric. Borders capture the popular imagination and inspire creative works, which in turn influence the forces shaping borders. We promote portfolios and individual works of photography, painting, poetry, short fiction, video, commentary, and other forms. Under Creative Commons licensing, artists retain copyright of their work and benefit from increased exposure at no cost to them.

Our distribution model makes your work widely and freely available to the general public in open-access format. This is possible by (a) utilizing far-reaching networks established in association with the multi-year research program, *Borders in Globalization*; (b) focusing on electronic rather than print copies (though print editions can be purchased); and (c) shifting costs from readers to academic institutions and authors' research funds (grants, etc.). A one-time \$250 Cdn fee (~\$195 USD) applies to academic articles and essays that have been accepted for publication and undergo at least two double-blind peer reviews from our expert editorial board. The fee helps cover the costs of production and distribution and also includes a free print edition of the issue containing your work. There is no fee for any other approved submission; book reviews, film reviews, all artistic and non-scholarly works, and any solicited submissions are all published at no cost to contributors.

Submissions are not guaranteed approval. *BIG_R Review* reserves the right to reject submissions on any grounds.

Calls are open and ongoing. The sooner you submit, the more likely your work could be published in the next issue.

For complete submission guidelines and more, visit our website:
<https://journals.uvic.ca/index.php/bigreview>

And connect with us on social media:
https://twitter.com/big_uvic?lang=en
<https://www.facebook.com/BordersInGlobalization/>

BORDERS IN GLOBALIZATION REVIEW

CONTENTS

Letter of Introduction

Michael J. Carpenter 6

ARTICLES

SPECIAL SECTION: NEW BORDER STUDIES IN SOUTH ASIA

Introduction: New Border Studies in South Asia

Dhananjay Tripathi 8

Everyday Lives in Peripheral Spaces: A Case of Bengal Borderlands

Sampurna Bhaumik 12

Identity, Religion and Difference in the Borderland District of Poonch, Jammu and Kashmir

Malvika Sharma 24

Rohingya Refugees in South Asia: An Exploration of Social Borders and the Margins

Rachel Irene D'Silva 35

Rohingya Refugee Movement in Bangladesh: Insiders and Outsiders in Strengthening and Weakening of Borders

Sarifur Islam 46

Human Folly and Border Fences: Looking to Non-Human Actors at the Indo-Bangladesh Border

Uddipta Ranjan Boruah 59

ARTWORK

PORTFOLIO

Borderline: Frontiers of Peace

Valerio Vincenzo 68

SPECIAL SECTION: ART & BORDERS

Introduction: Art & Borders

Elisa Ganivet 82

Beyond Borders, Beyond States: Artistic and Historical Aviation Perspectives

Ina Neddermeyer and Jürgen Bleibler 86

Outline & Depth of Otherness: An Interview with Randa Maroufi / *Contour et profondeur de l'altérité : Un entretien avec Randa Maroufi*

Elisa Ganivet 96

On the Passage of Existence: An Interview with Taysir Batniji / *Du passage de l'existence: Un entretien avec Taysir Batniji*

Elisa Ganivet 104

Frontières & Mythologies personnelles : un entretien avec Emeric Lhuiset

Elisa Ganivet 113

Murs frontières et virtualité

Hélène Mutter 121

Fotolimo: A Festival that Borders on all Images Fotolimo / *Fotolimo : un festival qui fait frontière de toutes images*

Christian Gattinoni 128

FILM REVIEWS

The Land of Hope: Border, Evacuation, and Rejection During a Nuclear Crisis

Aurélien Portelli and Eric Rigaud 138

Only Those Who Can Leave Are Allowed to Stay: Petzold's Masterful Adaptation of Seghers' *Transit*

Marion Christina Rohrleitner 140

BOOK REVIEWS

Vanishing Act: Review of *The Book of Disappearance*

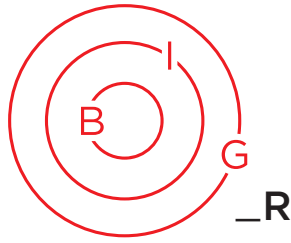
Tonia Harris 142

Review of *Re-Imagining Border Studies in South Asia*

Mirza Zulfiqur Rahman 144

About the Journal 146

For Contributors 148



Letter of Introduction

Dear Readers,

We are thrilled to share this unique collection of border studies and border art with you.

In this issue, you will find two special sections and a portfolio. First, in a special section edited by regional specialists and *BIG_Review* Board Member, Dhananjay Tripathi, we are proud to showcase the research of emerging scholars working on South Asian border studies. Five articles present new research on the interrelations between states, borderlands, identities, and exclusions by emerging scholars Sampurna Bhaumik, Malvika Sharma, Sariful Islam, Rachel Irene D'Silva, and Uddipta Ranjan Boruah. In their own ways, each of the authors reveal distinct challenges confronting the markedly securitized, sectarian, and postcolonial borders of the Indian subcontinent. Then readers explore the nostalgic—some would say idealistic or even naive—portfolio of Valerio Vincenzo, featured on our front and back covers. Here, the photographer captures European borders not as barriers but as open, sprawling, and unmarked spaces, daring us to (re) capture lost or aborted imaginaries of another world. Following the portfolio, *BIG_Review's* new Art Editor Elisa Ganivet presents a special section of original artwork on borders. Readers are first treated to an inside view of the historical role of aviation in border delimitation in an essay written by Ina Neddermeyer and Jürgen Bleibler, curators of a recent Museum exhibition in Germany. Ganivet then presents illustrated interviews she conducted with three artists working on borders in their own peculiar ways: Randa Maroufi, Taysir Batniji, and Emeric Lhuisset; the interviews are bilingual, presented to the reader in both English and French. Then (for French readers exclusively) Hélène Mutter's essay explores the implications of the pixelized and flattened renditions of borders in Google Earth. Lastly in the art section, in both English and French, author

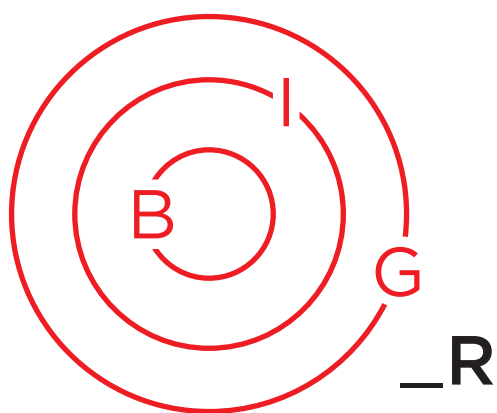
Christian Gattinoni touches on the paradoxes of borders through glimpses into the diverse creative works of the 2021 Fotolimo festival in the Catalan region. Finally, the issue concludes with a remarkable pair each of book and film reviews, by authors and researchers Aurélien Portelli, Eric Rigaud, Marion Christina Rohrleitner, Tonia Harris, Mirza Zulfiqur Rahman.

At *BIG_Review*, we are confident of bigger things to come. Congratulations are due to Chief Editor Emmanuel Brunet-Jailly and his new research partner Jeff Corntassel for winning a new funding grant to explore borders in the 21st century for another several years, going beyond the original *BIG* grant that formally ended in 2020. This also means that *BIG_Review* will have more support for expanding and promoting its content and distinctive brand. For the journal, I am pleased and immensely grateful that Stephanie Gruhlke has joined the team and will serve jointly as co-Managing Editor. In fact, without Stephanie, this issue would not have been possible. Special thanks are also due to Elisa Ganivet, who showed tremendous vision and patience in working with me to put the special section on art and borders together. As usual, big thanks go out to the Centre for Global Studies at the University of Victoria. I am most grateful to be part of this team, and I hope you enjoy the content as much as I do.

Please share with friends and colleague who may not know about us. The entire journal is free and open access online. Visit our [journal homepage](#) and find *BIG* on the [web](#) and [social media](#).

Kindest regards,

Michael J. Carpenter, Managing Editor



ARTICLES



SPECIAL SECTION

Borders in Globalization Review
Volume 3, Issue 1 (Fall/Winter 2021): 8-11
<https://doi.org/10.18357/bigr31202120441>

Introduction: New Border Studies in South Asia

Dhananjay Tripathi *

In this special section, New Border Studies in South Asia, BIG_Review Board Member and regional specialist Dhananjay Tripathi edits a collection by emerging scholars in the Indian subcontinent.¹ Through new research and fieldwork, themes explored include identity formation, postcoloniality, forced displacement, and looking beyond the human-centric world in border governance.

Introduction

International borders, in simplest terms, are about the demarcation of territories. However, borders not only define territorial limits but also imply the extent of state sovereignty. On an uncritical analysis, the border appears necessary to ensure order in the international system. The real complications emerge from a deeper analysis of the concept, how it originated and became characterised in different regions. In this special section, New Border Studies in South Asia, the main objective is to engage with some of the distinct challenges border management faces in this region, and how the borders influence social, cultural and everyday life of individuals.

Borders in South Asia: Colonial Construct, Violence and Artificiality

When we discuss borders in South Asia, there is an interesting contradiction not discussed much by the scholars in both IR and Border Studies. This is not

surprising because Border Studies itself is a new subject for the region, which mainly was part of the British colony until the first half of the twentieth century. The contradiction concerns the cultural and political history of South Asia and how the border—the way it was introduced/created in South Asia has permanently altered the region. As a matter of fact, contemporary borders in South Asia were drawn in the last two centuries by the British primarily for political, administrative and strategic considerations (Tripathi & Chaturvedi 2019). In 1816 for the first time, the India–Nepal border was established after signing the Sugauli treaty. This treaty marked an end to the Anglo–Nepali war started in 1814 and popularly known as ‘Gurkha War’. There was no strict border between India and Nepal before 1816 (Tripathi 2019). Likewise, one of the most controversial borders in South Asia is Durand Line, dividing Pashtuns into two different countries—Pakistan and Afghanistan. The Durand Line was also drawn by the British in 1893. The primary reason was to make Afghanistan a buffer state. While

* **Dhananjay Tripathi**, Senior Assistant Professor, Department of International Relations, South Asian University, New Delhi, India. Email: ghananjay@sau.ac.in and Twitter: [@dhananjayjnu](https://twitter.com/dhananjayjnu)

the British left this region in 1947, the Durand Line is still a cause of contention between Pakistan and Afghanistan.

The British created another crucial border during the end of their rule in India. This border divided India into two different states—India and Pakistan in 1947. As Brunet-Jailly identified, "there are complex social processes that establish borders" (Brunet-Jailly 2005, 643). The India-Pakistan partition should be regarded as among of the most "complex social processes", some still reverberating in Indo-Pak relations, not least the issue of Kashmir. Also, the creation of the India-Pakistan border concerns uncontrolled communal violence and traumatic displacement of people. Scholars of Border Studies view borders differently, "not just hard territorial lines—they are the institutions that result from bordering policies—they are thus about people" (Brunet-Jailly 2011, 2). In the case of India and Pakistan, we can notice that the border is also psychological. Chaturvedi explains that the India-Pakistan border "is a good example of how peoples and places with distinctive histories, cultures and ethno-linguistic identities can be reduced to the status of mere 'issues' in the geopolitical imaginations of the intellectuals and institutions of statecraft. At the heart of the dominant Indian discourse on Kashmir lies the polemical two-nation theory" (Chaturvedi 2003, 336). If borders are about exclusion, inclusion and othering (Newman 2003), we can see this clearly in the case of India and Pakistan.

Another border that emerged in South Asia after the departure of the British is the India-Bangladesh border. This border was created in 1971, after a determined struggle of the people of Bangladesh against the control of the Pakistani state. The liberation of Bangladesh is not a simple episode in South Asian history. In the 1947 partition, "15 million people were displaced and one million dead". Similarly, "horrificing numbers of people were killed and many hundreds of thousands of women raped in 1971" (Ghosh 2017, 26). These horrific events that led to physical borders also profoundly impacted people's minds, creating some permanent mental borders in South Asia.

In brief, most of these borders created in South Asia narrate the tale of war, conflict, and brute violence. No wonder these borders reveal "cartographic anxieties" (Krishna 1994) of South Asian states. Thus, it is not a giant puzzle for a student of South Asian borders that the South Asian region is one of the least integrated in political and economic terms, contradicting its deep socio-cultural connection. The highly securitised, state-centric understanding of borders in South Asia inhibits integration efforts. Regional integration requires cross-border political, social and economic ties. Interestingly, South Asian states hardly hesitate in embracing globalisation, linking

themselves to the international economy. Still, there is a visible political aversion noted in every South Asian capital pertaining to regionalism. This is quite perfectly captured by Banerjee (1998), who believes that border politics help us understand the contours of relations between the South Asian states. So even when the British left the region, the South Asian states have not taken policy initiatives to bridge the borders. On the contrary, most of them maintained these hard artificial borders endorsing and propagating the idea of security compulsion. Thus, South Asian states essentially maintained the artificiality of hard borders by negating the natural linkages between the culture and people of South Asia (Tripathi 2021).

Studying South Asian Borders

While borders in South Asia explain so much about the region, there is still a lack of academic engagement. This has been noted by scholars from within and outside South Asia. Moreover, there is a need for expanding the canvass of academic inquisitiveness by going beyond the security-centric understanding of borders. South Asian scholars must focus on equally relevant themes for generating a clear intellectual and much-needed debate on borders. It is also imperative that young scholars get involved in Border Studies in South Asia. Without new scholarship and research, we risk boxing ourselves into overly conventional descriptions of borders in South Asia that primarily revolve around state and national security. In this respect, this collection is an attempt to draw the attention of scholars to focus on South Asian borders. There is much to learn from each of these studies about the wide-ranging borders of South Asia.

This section has five papers on themes pertinent to South Asian borders. The first paper in this section is on Bengal borderlands bringing out the living experience of borderland communities. While the border is a security concern from national capitals, it is about life and livelihood at the periphery. Sampurna Bhaumik, through her field study of two border districts, Cooch Behar and South Dinajpur (along the India-Bangladesh border), presents how people in borderlands remain under constant check by security agencies that only add complication to their life. This is prior to recognizing that the India-Bangladesh border is not as intricate as the India-Pakistan border. The second paper in this section is again on a borderland that is regarded as one of the most securitised borders of the world. Politics amongst states have repercussions on borderlands. It is first and foremost theatre of state politics, which is quite apparent in the paper by Malvika Sharma. She maps how state politics influence identity formation in the borderland. This is quite evident in the Poonch district of Jammu and Kashmir. In this district, the India-Pakistan partition

deeply impacted the identity formation process. While there is a history of community cooperation, it is entirely changed in the Poonch district. This borderland is somehow made to bear the burden of the power politics between the states.

In the present global context, any discussion of borders must discuss the essential issue of refugees. For some humans, border crossing may be for leisure, business, or education, but not for those forced by political and economic circumstances. For the forcibly displaced, crossing the border may be necessary for survival. While privileged travellers with valid documents may be welcomed culturally and economically, the perception of foreigners changes when a person or a group enters the border under a distressing situation. Refugees are not so welcomed by many states and are viewed as an economic and political burden. They are also vilified in local politics, and excesses against refugees at times go unnoticed. In short, refugees cannot be ignored in Border Studies, and in this section, we have two captivating papers on Rohingya refugees. The Rohingya community is from Myanmar, a country of the Southeast Asian region. The international community are well aware of their ordeal, and they have crossed borders to save themselves from persecution. South Asia is a populated developing region, and therefore, any such mass influx of refugees from outside is likely to give birth to several controversies. Rohingya refugees are mainly concentrated in two South Asian countries, Bangladesh and India, and the following two papers of this special section are on this subject.

Rachel Irene D'Silva conducted a field survey of Rohingya refugees settled in Hyderabad, a capital city of Telangana, a southern state in India. D'Silva interviewed refugees staying in this city and brought out some of the important issues generally not covered in news stories. Sariful Islam authored the next article in this section. According to the Bangladesh government, more than one million Rohingya refugees are in Bangladesh. This is a large number for a country like Bangladesh that has recently graduated from the least developing country to a developing country. This number of refugees is likely to create political and social tension, which is quite well addressed in the paper. The paper is conceptually engaged with the Border Studies literature by looking into the differences between territorial and mental borders. Islam draws from the analysis of Azmeary Ferdoush into how insiders and outsiders shape the overall discourse on borders.

The last paper in this section is from Uddipta Ranjan Boruah, and it is on one of the most debated subjects in the region: the management of the India-Bangladesh border. India-Bangladesh is the fifth longest land border globally that runs across more than 4000 kilometres. India fenced this border with Bangladesh giving security reasons to check infiltration and smuggling.

While it is easier said than done, India-Bangladesh border fencing is a complex process like the riverine sector, which Boruah considers as a non-human actor. This is a good paper to comprehend the artificiality of human-made borders. Also, the paper reflects how rivers change their course and keep creating difficulty for human ambition to fence the border completely.

Conclusion

To conclude, all five papers are on themes that are much discussed and will add to the Border Studies literature in South Asia. I hope this collection will generate the necessary debate, discussion, and curiosity in South Asian borders and draw young scholars towards this subject.

Note

- 1 These papers are the outcome of the South Asian University (SAU)—Borders in Globalization (BIG) Border Studies scholarship. Though I was also responsible for coordinating the SAU-BIG scholarship, as SAU was the implementing institute, the BIG team, especially project lead Brunet-Jailly, was particularly supportive. I would also like to thank colleagues in my department, particularly Dr. Jayashree Vivekanandan and Dr. Nabarun Roy, for helping me during this project. A special thanks to Prof. Sasanka Perera, then the vice-president of the SAU, when SAU signed this project with BIG. I would also like to thank Prof. Sanjay Chaturvedi, a prominent Border Studies scholar, former Dean of our faculty and senior colleague, for extending his support and guiding me throughout the project. Lastly, a big thank you to the SAU administration, SAU finance department and office staff of my department for their contribution and for making this project a success.

Works Cited

- Banerjee, Paula. 1998. "Borders as Unsettled Markers in South Asia: A Case Study of the Sino-Indian Border" *International Studies* 35(2): 180-191. <https://dx.doi.org/10.1177/0020881798035002004>
- Brunet-Jailly, Emmanuel. 2011. "Borders, Borderlands and Theory: An Introduction" *Geopolitics* 16(1): 1-6. <https://doi.org/10.1080/14650045.2010.493765>
- Brunet-Jailly, Emmanuel. 2005. "Theorizing borders: an interdisciplinary perspective" *Geopolitics* 10(4): 633-649. <https://doi.org/10.1080/146500405000318449>
- Chaturvedi, Sanjay. 2003. "Indian" geopolitics: unity in diversity or diversity of unity?" *Ekistics* 70 (422/423): 327-339. <https://doi.org/10.5281/ekistics.v70i422/423.260>
- Ghosh, Bishwanath. 2017. *Gazing at neighbours travels along the line that partitioned India*. New Delhi: Tranquebar Press.

- Krishna, Sankaran. 1994. "Cartographic Anxiety: Mapping the body politics in India" *Alternatives: Global, Local, Political* 19(4): 507-521. <https://doi.org/10.1177%2F030437549401900404>
- Newman, David. 2003. "On borders and power: a theoretical framework." *Journal of Borderland Studies* 18(1): 13-25. <https://doi.org/10.1080/08865655.2003.9695598>
- Tripathi, Dhananjay. 2019. "Influence of borders on bilateral ties in South Asia: A study of contemporary India-Nepal Relations" *International Studies* 56(2-3): 186-200. <https://doi.org/10.1177%2F0020881719851420>
- Tripathi, Dhananjay, and Sanjay Chaturvedi. 2019. "South Asia: Boundaries, Borders and Beyond" *Journal of Borderlands Studies* 35: 173-181. <https://doi.org/10.1080/08865655.2019.1669483>
- Tripathi, Dhananjay. 2021. "Introduction" in *Re-imagining Border Studies in South Asia*, edited by Dhananjay Tripathi, 3-19. London: Routledge Publication.



ARTICLE
SPECIAL SECTION

Borders in Globalization Review
Volume 3, Issue 1 (Fall/Winter 2021): 12-23
<https://doi.org/10.18357/bigr31202120268>

Everyday Lives in Peripheral Spaces: A Case of Bengal Borderlands

Sampurna Bhaumik *

*This article (part of a **special section** on South Asian border studies) is an ethnographic study of the daily lives and narratives of borderlands communities in the border districts of Cooch Behar and South Dinajpur along the West-Bengal-Bangladesh border. In order to emphasise the significance of borderland communities' narratives and experiences to our understanding of borders, this paper explores the idea of borders as social spaces that are inherently dynamic. In attempting to understand the idea of borders through everyday lives of people living in borderland communities, this paper highlights tensions and contradictions between hard borders manifested through securitization practices, and the inherently dynamic social spaces that manifest themselves in people's daily lives. Conceptually and thematically, this paper is situated within and seeks to contribute to the discipline of borderland studies.*

Key Words: Borders, Social Spaces, Security, Bengal Borderlands, South Asia

Introduction

This paper is a critical reflection on the everyday narratives of identity discourse in context of India-Bangladesh borderlands. Based on ethnographic fieldwork conducted in border districts of Cooch Behar and South Dinajpur in the state of West Bengal, this paper brings out the tensions and contestations between the fluid nature of dynamic social processes and the rigidity of hard national boundaries. Political borders have long been the focal point of academic research dominated by Realist approaches in International Relations (Laine 2015). In Realist ontologies, the State is taken to be the reference point-considering political borders only in their geographical capacity for state (Herz 1957; Gilpin 1981).

However, this security-centric understanding of borders has come to be countered by contemporary scholars of border studies who argue for borders to be viewed in their capacity of being social places, defined by several markers of social identity, such as culture and ethnicity

(Schendel 2002; Paasi 2005; Newman 2006). Taking the idea of borders as dynamic social spaces (Paasi 1998), and a realm of contestations between rigid and security centric approaches by state and inherent nature of fluidity of borderland spaces (Konrad 2015), this paper, therefore, brings forth these dynamic exchanges through everyday life experiences and narratives of borderland communities.

The idea of everyday narratives is used here as a crucial site of the dynamic tensions that exist between the social narratives of identity, spaces, and belonging, and the meta nation-state narratives of identity, security, and control over resources in the borderland regions (Misra 2014; Scott 1998). These tensions are central to the disciplinary concerns of borderland studies and are fundamental for understanding the problems of nation-state building and the experiences of communities living in South Asian borderland regions, in particular the Bengal Borderland region.

* **Sampurna Bhaumik**, M.Phil, Political Science, University of Hyderabad, India.
Contact: sampurnabhaumik31@gmail.com

Located in the disciplinary debates about fluid social spaces and border making processes in post-colonial South Asia, this paper looks at the ways in which local narratives of identity and fluid social spaces clash with state driven homogeneity building narratives that focus on border management practices and national identity narratives. These state centred narrative are used as tools of controlling the social fluidity that has existed in the peripheral spaces in contradiction to the nation-building processes in post-colonial times (Misra 2014; Krishna 1998). Borderlands represent a zone of tensions between state and society where the notions of identity, loyalty and belonging are fluid (Gellner 2013; Schendel 2005; Sur 2021). Thus, the discourses of national identity become entangled with state securitization and border management practices to legitimize securitization of borderlands and reinforce the homogeneity of nation at the periphery through narratives of homogeneous national identity (Donnan & Wilson 1999; Vaughn-Williams 2012). By looking at narratives and everyday lives of people in borderlands through narrative research, this paper traces out different dimensions of the development of local social narratives and dynamics of its clash with meta-national narratives of identity and nation-building.

This article focuses on everyday life and narratives to understand the dynamics of hard borders imposed by the state, and fluid social life of people. In the Post-colonial people, the state has become central to defining everyday lives of people in borderlands (Chatterjee et al. 2021). However, the agency of the people in negotiating hard and securitized borders cannot be underestimated (Chaturvedi 2000). Therefore, the focus on everyday life and individual narratives of how people in borderlands negotiate, interact, and make sense of hard border resulted in a variety of border management and securitization practices. This paper uses ethnographic methods to understand the everyday lives of people. Everyday lives, in this paper, therefore become a methodological tool to access the ways people make sense of the hard borders.

The paper is organized into five sections. The first two sections begin with the conceptual debates in border studies, focusing primarily on the two central elements of space and territory, as well as how the State instrumentalizes the boundary-making discourse to reinforce certain binaries that are central to maintaining the state's sovereign character and the perception of a homogenous community. The third section then goes on to explore the idea of nation-building and how the State, through practices of territoriality and othering, attempts to construct a common homogenous narrative of identity, its leap from being a geographical container to a social space marked by a sense of belonging, home to people who live there. This section also contextualizes how these processes and ideas bear upon the lives of people in Bengal Borderlands. The fourth section brings out ideas and narratives from an ethnographic field study to discuss the tensions between security-centric state practices as informed by core-periphery differences, and everyday lives of people living

in two districts: Cooch-Bihar and South Dinajpur in West Bengal. The final section concludes the paper.

I. Spatial Borders and Everyday Lives in Borderlands

This section explicates the critiques of Realist ontologies of borders and sets out how borders get entangled with inherently fluid social spaces as part of the territorial compartmentalization of nation-states. The category of space here is a relevant conceptual tool whereby the dynamics of how borders come into tensions with social processes in borderlands across the world (Massey 1998). Borders, especially in South Asian Region, were drawn in spaces where the boundaries between societies were fluid, resulting in fragmentation despite the commonalities in terms of social identities (Paasi 1998, 73).

The spatial shift in social sciences and international relations came in the context of increasing globalization processes in the Post-Cold war era. Globalization has made cross-border flows of people, goods and ideas easier hence, globalization was argued to be the trigger to the demise of hard borders and, in some cases, even nation-states. Yet, territorial nation-states have been more resilient than it was thought in the immediate aftermath of the collapse of the Soviet Union (Paasi 1998, 74-76). To understand the resilience of territorial nation-states, the spatial shift in question has to be situated in an understanding of how space is organized politically (Brenner et al. 2009). This helps explicate why and how controlling spaces, politically and militarily, is crucial to understand how uncontainable social processes and spaces in borderlands come into tension with security-centric border management and security practices of nation-states.

The notion of space has a longstanding geographical influence, possibly owing to the fact that it is the idea of physical space that is arguably most tangible to us, becoming a starting point of discussions on space more often than not (Massey 1998). The very organization of human society is fundamentally spatial in nature (Massey 2005). The organizing pillars of modern state, the notions of territory and sovereignty, stem from the political organization of space and its impact on human behaviour. Edward Soja points out the 'localization' of human activities, that is, such activities occupy an extent of physical space on earth, much like the creation of boundaries that sovereign states engage in (Soja 1971, 3-11). The differences between such physical spaces essentially define human activities and their consequences, space being the focal point. But there are differences between the term 'space' and 'place' (Soja 1971; Harvey 1991).

The difference in meaning and significance, of course, varies across disciplines, shaped by the context it is being used for. For example, Andrew Riggsby (2009) notes that in order to bring forth the distinction that is often drawn between the respective ideas of space and place, there

are two crucial parameters that play a role: the degrees of constructed-ness, and the degrees of extension. That is, while 'space' is taken to be given, the idea of place is taken to be constructed, in terms of experiences or interpretations. While a 'place' is particularly located, the idea of 'space' is more universal and somewhat abstract (Riggsby 2009, 153-160). Caroline Rosenthal argues, "spaces are not significant in and by themselves but are produced as intelligible entities by how we organize them, by the social practices and symbolic ways in which we set them off from other spaces. The city, for instance, only gains significance as a space with distinct characteristics when separated from rural or unsettled" (Rosenthal 2011, 11). Referring to the concept of national iconography, Rosenthal notes that 'nations define themselves spatially against other nations not only through geographic borders, history, and politics, but also through the specific ways they have found to classify and represent spaces' (Ibid). Therefore, space is central to political organization, i.e. territorial nation-states, but it encompasses social, political, and geographical dimensions rather than just the physical manifestations of space outlined in Realist ontologies.

The shift from physical space to social space in context of borders is one marked by representations and imageries (Schendel 2005). Border here becomes a dynamic process, an institution that is to provide to people some sort of identity that can link them back to the idea of 'nation', the identity manifested through social and cultural practices (Schendel 2002; Ghosh 2016). In view of the discussion above, the contemporary border studies scholars focus on borders that have gone from being physical space to social space. This shift from geographical space to social space marks the departure from traditional perspective in the contemporary trends in border research (Vladivostok & Wastl-Walter 2011). David Newman argues that borders are lines. It is the spatial shift in the conceptualization of that allows for the consideration of creation of borderlands, one that Newman argues, "...is an area within which people residing in the same territorial or cultural space may feel a sense of belonging to either one of the two sides, to each of the two sides, or even to a form of hybrid space in which they adopt parts of each culture and/or speak both languages" (Newman 2011, 37).

The tensions between security and border management practices and the everyday lives of people in fluid social spaces, therefore, emerge from the very nature of borders as socially and politically constructed. These tensions, as they are analysed in the next sections, play out in the everyday lives and narratives of people living in borderlands. Looking at borders as processes that are in constant motion rather than rigid lines therefore allows us to explicate and understand these tensions through the examination of the daily lives of people and their interactions with political borders, and the administrative and security apparatuses to manage it (Schendel 2005). Additionally, the very idea that there exist tensions between fluid social spaces and hard borders in borderlands make the concept of 'bordering' crucial (Houtum 2016). To put

it another way, these tensions point towards inherent dynamic nature of borders. As Paasi notes, "Boundaries are both symbols and institutions that simultaneously produce distinctions between social groups and are produced by them. Nevertheless, they not only separate groups and social communities from each other but also mediate contacts between them" (1998, 80). The practice of bordering is one controlled by the state and one aimed at marking differences, distinguishing 'self' from the 'other'. The fluidity of social spaces and dynamic nature of borders make everyday lives of people a crucial site.

II. Territory and Territoriality in Borderlands: Securitization, State, and Everyday Lives

The tensions between hard borders and fluid social spaces can be further located in particular state practices that produce territory. This section contextualizes how a constructed notion of borders as social processes, developed in borderland studies literature, can help us understand the everyday practices of states and institutions namely police, the Border Security Force (BSF), and other agencies with respect to how they regulate and control fluidity of 'social' in borderland regions (Sur 2021). These state practices are often tasked to regulate fluidity and, therefore, they come into conflict with local society. Since they are governed by the dominant ideas and notions of borders as physical, social, and cultural barriers as manifested in Realist ontologies. In realist ontology, the territoriality of state is defined as "in that substratum of statehood where the state unit confronts us, as it were, in its physical, corporeal capacity: as an expanse of territory encircled for its identification and its defense by a "hard shell" of fortifications. In this lies what will be here referred to as the "impermeability," or "impenetrability," or simply the territoriality of the modern state" (Herz 1957). Therefore, the bounded territoriality of the state works as a hard shell of political community is central to Realist ideas of borders.

By linking the ideas of space and its centrality to the political organization of space developed in the first part of this section, this paper attempts to bring in two other crucial concepts, namely territory and territoriality, to contextualize how state practices like securitization and administration, and the security apparatus function in borderlands. However, it is not to deny that there are security challenges to maintain order, especially at the peripheries. Rather the emphasis here is on the way these state practices and apparatus work in contradiction to the fluid nature of social spaces in borderlands. This also helps us understand why problems of borderland communities are linked to the tensions and contradictions between hard shell of territoriality manifested in securitization practices and inherently fluid social spaces in borderlands.

In the borderland districts, administrative agencies and the police have exceptions to the rules and regulations. In border districts, the Union Home Ministry gave the Border

Security Force (BSF) jurisdiction over areas lying within 15 kilometres from the international border which allows them policing power beyond the scope of other police and administrative agencies. In October 2021, this range of BSF jurisdiction was expanded to up to 50 kilometres to reflect the increasing securitization of border areas (Tiwary 2021). As a result of these exceptions, border communities in these districts face higher securitization of their daily life.

Borders are the building block of territory (Carter & Goemans 2011; Elden 2013), which, in turn, plays a defining role in bringing about the physical existence of modern sovereign states. According to Robert Sack, territoriality is a spatial strategy employed by modern nation states to exert control over people and the society they constitute; thus, translating essentially into the geographical manifestation of social power (2009). For traditional International Relations scholars, particularly Realists, "the territorial state acts as the geographical 'container' of modern society, that is, the boundaries of the state are also considered to be the boundaries of political and social processes" (Agnew 1994). State borders are to not only limit the sovereignty of the state, but also its subjects, in order to emphasize a binary difference between 'us' and 'them'. Keeping in line with the state-centrism in the discipline of International Relations, territory has primarily been understood not only as one of the central defining traits of the modern nation state but also a self-evident category, leading to noticeable gaps in conceptual clarity (Herz 1957).

This 'territorial instinct' to defend and protect is part and parcel of the territorial state, and has led to what John Agnew calls the 'territorial trap' (1994), a Realist tendency that has dominated the boundary discourse in International Relations. Stuart Elden explores the emergence of territory as a concept and notes that physical territory and the control over it as a variety of spatial dimensions have consistently played a crucial role in the conduct of human affairs even in the early stages of modern society (Elden 2013). While territorial disputes have received attention from scholars with regard to the development of International Relations, such developments have been studied in geographical contexts with territory being assumed as a self-evident term. Elden notes that the historical dimension of the term is neglected when territory is assumed to be a category understood as an outcome of state territoriality (2013).

Territory has been a major instrument employed by modern states to construct the intended image of a homogenous sovereign entity (Agnew 1994; Elden 2013). In this regard, the production of geographical knowledge in different institutional settings and the quality of such knowledges varies from one site to another. Given the impact of globalization as a phenomenon that has propelled the re-conceptualization of boundaries and borders, it is important to note the dependence of globalization upon the accumulation of certain kinds of geographical knowledge and the evolution of geography as a distinctive way of knowing permeates social thought and political practices. The state apparatus itself has become a primary site for

the collection and analysis of geographical information. David Harvey observes that geographers, while situating themselves within such frameworks of geographical knowledge production, may unconsciously become tacit agents of state power. The interests of individual states can even lead to the production of specific kinds of geographical knowledge that serves respective national interests. Such an impact of geographical influences in the discussion of territory has also been a major factor in its conceptualization, a factor particularly significant in the context of borderland studies as borderlands became the sites for the production of geographical knowledge (Harvey 2007).

However, whether conceptualized in terms of physical space or the more contemporary social interpretation, borders are still part of the state's strategy of exercising control over its subjects and borders draw their meaning from the way the State instrumentalizes them. The process of bordering is put into practice by the States not only to establish its sovereignty, but also to demarcate its own population from the 'Other'. Borders are constructed and constantly reproduced through conscious social and legal discourses (Tripathi & Chaturvedi 2020). While borders separate one sovereign territory from another, Newman notes, demarcating a boundary is not only about the lines on the map which are then transformed into physical fences and walls that mark a tangible sign of separation. He argues that not only are borders products of social and political discourses, they are also created by those in the position of power who think that they are representing a collective identity (a set of people sharing the same social, political, or cultural marker) and thus these power elites create border to keep out those who do not share the same trait (Newman 2011). These political ontologies of borders, territorial nation-state, and consequent territorial practices reflect in state practices through the administrative and security apparatuses namely, the BSF, the police, and the special security agencies in borderland regions. These organizations use processes of securitization and other border management practices. Security practices and institutions, however, do not exist in a vacuum. Rather they are located within social-cultural and political ideas and practices of where the boundaries between 'self' and 'other' lie. The next section brings out how dominant ideas of national identity and national community come into play in the borderland regions with reference to Bengal Borderlands.

III. Between Hard Borders and Fluid Social Spaces: Situating Bengal Borderlands

The fieldwork for this study was conducted in border districts of West Bengal, namely Cooch Behar and South Dinajpur. It emphasizes the similar characteristics between these regions, namely the social-cultural demography and the political history of both West Bengal and Southern Assam along the border with Bangladesh. Therefore, it is appropriate for the purpose of generalization to take

a broader definition of Bengal Borderlands rather than a narrow definition. The creation of Bengal Borderlands is entangled with the socio-cultural and political history of South Asia in the Post-1947 period. Therefore, national identity and border making and unmaking are entangled with each other. As in other parts of the world, borders have played a crucial role in the construction of national identity in Bengal borderlands (Schendel 2002; Penrose 2002). The modern nation-states follow the line of thinking that all individuals should belong to a nation, and all citizens of one such nation should have a national identity in common. Essentially, nationalism is an ideology employed by the State to bring about such a homogeneous identity that people within a certain territory would subscribe to (Anderson 2016). Katherine Verdery (1999), in the context of Europe, provides detailed insights on the concept of nationalism and how it relates to states' conceptions of border. She points out the idea of a nation has become a category, a symbol within the international system of states where it not only defines the relations between a state and its subjects but also the relations between states themselves. A nation is the link between a state and the subjects it governs.

Borders as markers of identity between self and other are central to current conceptualization of nationalism (Penrose 2002, 7-8). Modern national territorialities differ from traditional territorialities in the sense that modern nationalism draws emotional or latent feeling from the territory under its control (Penrose 2002, 7). David Kaplan and Guntram Herb emphasize the impact of geography on the discourse of national identity and argue that "nationalism is an intrinsically geographical doctrine in that it seeks to conjoin a self-identified group of people—a 'nation'—within a sovereign, bounded geographical area—a 'state'" (Kaplan & Herb 2011, 349). Hence, the kind of national identity portrayed at the geographic core of the state differs vastly from the one at the peripheries.

Borderlands represent contradictions and tensions between the nation-state and local society (Gellner 2013). Resolving these contradictions and tensions are at the heart of nation-state building processes in the borderlands. Nation-state building processes involve claims of nation-state transcending local communities or those communities which cut-across social and cultural boundaries (Emerson 1960; Smith 1991). Hence, nation-state and nationalism attempt to fold local communities within themselves through border making and larger national identity reinforced through national identity discourses and the securitization of borders. In fact, it is the securitization of borderlands as national space. National identity discourses legitimize and reinforce the securitization of identity and border management practices to smooth the social fluidity into the larger national identity.

Nationalism also singularly focuses on homogeneity (Krishna 1994; Ghosh 2016). It aims not only at bringing people together but also excludes those subscribing to a different identity other than the national one. However,

such a homogenizing project does not work the same way in the region of South Asia as it does in Europe. Borders in Asia arising out of interstate rivalries were in stark contrast with those of Europe in the sense that, according to the prevalent European scholarship, the Asian region previously lacked the notion of a linear boundary—the states were not bounded by a marked line. Instead, the area controlled by one particular state would slowly pan outwards. That is, states in Asia did not conceptualise boundaries in linear terms, in contrast with how Europe saw it (Iwashita & Boyle 2015).

Borders and identity have a complex relationship. Identity can be defined with reference to geography, society, culture, and other dimensions. International Relations essentially focuses on national identity in understanding borders due to statist bias. However, the concept of identity becomes significant to understand in the context of borderlands because "borders can construct, challenge or even reaffirm national identity" (Kaplan & Herb 2011). Thus, identity is defined within the sovereign territory of the nation-state and territory becomes the central axis through which identity carries meaning. However, given that territory is socially constructed, the relationship between identity and territory remains unstable and dynamic (Ruggie 1993; Forsberg 2003).

Discourses of national identity, the securitization of fluid social spaces in borderlands, and border management practices attempt to construct a stable and fixed idea of the border that demarcates the boundaries between self and other. Kaplan and Herb note that, "without a stable boundary to demarcate a particular nation, national identity cannot really be conceived. Without the presence of a nationalist territorial ideology, national identities must always contend with their geographic manifestations" (Kaplan & Herb 2011).

In the specific case of South Asia, state borders on the other hand, struggle with 'cartographic anxiety' (Krishna 1994). Sankaran Krishna refers to 'cartography' as representational practices with regard to society, culture, and other elements that go beyond the geographical mapping of a state that render meaning to the idea of a 'nation', thus forming a link between the sovereign territory and the people that make it a nation. The struggle between the identity dimensions of a former colony and that of a newly formed state is manifested in aggressive and violent nation-building processes. The boundary lines that are drawn on the physical map, "geo-coding" as it is officially recognized, does not always reconcile with the on the ground reality, often turning borderlands into volatile conflict zones.

In his book 'Seeing Like a State', James Scott notes the modern nation-states' tendency to clearly project where one nation ends and another begins, is an embodiment of high-modernist tragedy (Scott 1999). These arguments clearly portray the statist bias in Realism that perceives nations as spatially contiguous entities, in keeping with

the nationalist imagination. In post-colonial societies, the boundary lines drawn by the colonial rulers are not in sync with the social history or cultural setting of that region. Norms of spatial rationality are overlooked as physical boundaries cut across social markers. Like in the case of the Radcliffe Line in 1947, the boundary divided the region of Bengal on the basis of religion, leaving large numbers of both communities on either side of the boundary which in turn resulted in blurring the notions of inclusion and exclusion. Shankaran Krishna further notes that:

At the same time, people who live along borders are wont to regard this latest discursive universe of nationality and territoriality as, at a minimum, one more minefield to be navigated safely, or—better—one to be profited from. The encounters between the state and the people along frontiers is suggestive of the contested and tortured production of sovereign identity. Ultimately, cartographic anxiety is a facet of a larger postcolonial anxiety: of a society suspended forever in the space between the "former colony" and "not-yet-nation." This suspended state can be seen in the discursive production of India as a bounded, sovereign entity and the deployment of this in everyday politics and in the country's violent border (1994, 508).

Such insecurities are only further triggered by the nature of borders in South Asia, what Suba Chandran calls 'rigid, porous, simple and open' (Chandran & Rajamohan 2007). He points out that borders in South Asia are often an artificial imposition and a historical anomaly as most of them were created and imposed by the colonial rulers (Chandran & Rajamohan 2007). Managing borders that were products of interest to the previous power-holders has led to a practical dilemma, giving rise to border disputes that still remain unresolved after decades as the states in South Asia struggle with reconciling post-colonial realities with their colonial legacies.

However, it is the relationship of the post-colonial states with its peripheral spaces that remains understudied. James Scott notes how the discourse of state-making processes, encompassing all the aspects from trade to territory to governance, has steadfastly made it a point to not acknowledge the resistance it has faced from peripheral regions, in times both past and present. This claim holds true for nearly all the regions, but particularly in the case of South Asia and Bengal Borderlands. The modern Indian state, both colonial and post-colonial, has dealt with people who are deliberately out of its span of control, a history Scott calls anarchist (Scott 1999).

Whilst looking at state-making in South Asia, one has to take note of the difference between people living in the lowlands as opposed to those living in the hills-or the peripheries (Suan 2009, 269). The peripheral space has long been a point of concern for the core-centric state primarily operating out of the lowlands, given that geographical as well as demographic complexities had made most of the peripheral regions inaccessible. However, the resources that

peripheries had to offer were economically too lucrative to pass on, while it also meant the peripheral regions did not need the core, thus affecting the sovereign nature of the State. The borderlands in Eastern and North-Eastern India had long been excluded out of the 'core' imagination, marked by not only different dimensions of identity but also social, cultural, and economic practices vastly different from those of the lowland people. As Sanghamitra Misra (2014) notes, the colonial exploitation of the region's resources implied a massive change in the political, social, and economic space of the peripheries. She goes on to note how the exclusion of peripheral spaces continues to take place even in post-colonial history.

The different societies and communities living on the Bengal borderland are arbitrarily categorized—or worse, clubbed together—the region becoming only a 'frontier' within the larger spaces of Mughal or Colonial Empire. The historical borders are easily allowed to overlap with the contemporary state borders, reflecting the bias of a core-centric imagination that systematically continues to overlook the periphery. Misra (2014) goes on to point out how the pre-colonial spatial order that had earlier categorized the region that fall outside the Western framework of sovereignty (such as ethnic groups co-existing on the principle of shared sovereignty), continues to be ignored by national historians who are unwilling to look beyond a core-centric national imagination, but also the colonial spatial order that was imposed on the region for the sake of reflecting shared history, an element crucial to the project of nationalism.

Attempts at constructing such a homogenous, singular history have steadfastly ignored how the region's social and ethnic fabric were changed during the colonial period, resulting in several ethnic identity conflicts threatening to disrupt post-colonial India's federal establishment. The Radcliffe line that first separated the two nation-states of India and Pakistan, and then Bangladesh since 1971, has been criticised by scholars working on South Asian borders, and particularly the event of Partition, given its irregularities that completely ignored the spatial realities of the region, but also its strategy of dividing the population based on religion (Chatterji 2002; Banerjee 2018). The influx of immigrants crossing this particular border has always remained a central concern in India's border management policies, but it is particularly crucial in the North-eastern region which is already ethnically distinct from the so-called heartland of India. That demographic changed when settlers were invited over to the region to meet economic demands which, in case of both Assam and Tripura, altered the demographic reality of each area.

It is important to point out that the partition of 1947 and its religious nature particularly affects India's border management policies. Although illegal immigrants remain a concern for the state, there is also a strange burden on India to unofficially accept the Hindu political immigrants while keeping out the Muslim immigrants. While the peripheral spaces dealing with the burden of immigrants

do not make distinct divisions on whom they consider an 'outsider', history has not been particularly kind to Muslim immigrants in India. Other bordering states with Bangladesh, such as West Bengal and Tripura also face a large influx of immigrants with the Indian population becoming particularly hostile towards refugees as they are considered 'outsiders' despite sharing mostly similar ethnic markers. Such phenomena expose certain changes in the binary difference between 'us' versus the 'other' as well as insecurities in the peripheral spaces, even within the larger national narratives. Therefore, national identity, security, and border management practices reflected in practices of administrative and security apparatuses on the border come into tension with the fluid nature of social spaces in Bengal Borderlands. The next section further discusses these dynamics through the everyday lives and narratives of communities in Cooch-Bihar and South Dinajpur along India-Bangladesh border in West Bengal State of India.

IV. Everyday Narratives of Borderland Communities: Evidences from Cooch-Bihar and South Dinajpur in West Bengal, India

Having established in the previous sections that there are tensions between fluid spaces and hard borders in borderlands, this section examines these dimensions through everyday narratives and lives of people based on field trips in two districts along India-Bangladesh border. India and Bangladesh share the fifth longest land border in the world, spanning along the vast distance of 4096 kilometres. The Indian state of West Bengal shares the longest stretch of 2217 kilometres with the neighbouring state, a complicated history that goes back as far as the event of Partition in 1947. Part of the field study that this paper draws upon* was conducted from 15 January 2017 to 14 February 2017 in the Mekhliganj sub-division of Cooch Behar district that housed 51 Bangladeshi enclaves prior to the historic Land Boundary Agreement in 2015 (Bhattacharya 2015) [Figure 1].

The study was based on informal, open-ended interviews as well as personal interactions carried out by the researcher who spoke to almost eighty people, including both the enclave community as well as members of the local community that are officially Indian citizens. India and Bangladesh shared the largest enclave complex in the world, the count reaching almost 162, including the world's only third-order enclave named Dahala Khagrabari that was an Indian enclave encircled by a Bangladeshi village which itself was located in Indian territory, again encircled by Bangladeshi territory. Swapping of the enclaves resulted in Bangladesh gaining a little over 17 thousand acres of

land, whereas India received a little over 7000 acres, a significant loss of territory from a realist perspective (Banerjee, Basu Ray Chaudhury & Guha 2017).

The second part of the field study was conducted in April 2017 in the Balurghat sub-division of South Dinajpur that houses the Hilli border check post on the boundary between India and Bangladesh. The South Dinajpur district was a direct result of the Partition of 1917 as the erstwhile Dinajpur district was bifurcated into West Dinajpur and East Dinajpur. East Dinajpur became a part of Pakistan while West Dinajpur was subsequently divided into North Dinajpur and South Dinajpur. Balurghat in South Dinajpur lies only a few kilometres away from Hilly border post on the India-Bangladesh boundary. The check post is only a strategic point on the map. In reality, the boundary has literally cut through the area, so on both sides of the border, the town continues to be called Hilli, without any specific national reference to either India or Bangladesh. The Hilli border check post is located on the border between India and Bangladesh and it serves as a strategic point in cross-border trade between India and Bangladesh. Moreover, as with other border districts, South Dinajpur is a security concern given the illegal smuggling of cattle, and agricultural products like cumin



Figure 1. District map of West Bengal, India highlighting districts of South Dinajpur and Cooch Behar.
Source: infoandopinion.com (red ellipses added).

Note

* Data collected from the fieldtrip has also contributed to the author's M.Phil. dissertation awarded by University of Hyderabad in 2018.

seeds, and some drugs that are banned in Bangladesh, for example, a particular cough syrups (Press Trust of India 2020). There is also a notoriously high trend of sex trafficking which is often carried out through this district and therefore there is a very high surveillance alert all over the area ("Prostitution Corridor on Bangladesh Border: How Human Traffickers Buy Land and Smuggle Women" 2017). During the study in Cooch Behar, the researcher interacted with approximately eighty people who were earlier residents in the Masaldanga enclave, relocated to the enclave resettlement camp in Mekhliganj sub-division of the Cooch Behar district. The spatial characterization of border and its implications reflected itself in how the communities living in the border districts of West Bengal experience it on an everyday basis. In the South Dinajpur border district that runs along almost fifty percent of the boundary between India and Bangladesh, the invisible border continues to cut across families, livelihoods, homes, and properties.

There are almost 70 homes near the Radcliffe line in the whole district of South Dinajpur, which ideally should not be inhabited by any kind of settlements, strategically referred to as no man's yard. But almost three quarters of the district falls into Bangladesh territory, resulting in a scenario where peoples' homes are situated right in the middle of the border. Even the most ordinary livelihood or social practices are in danger of being directly or indirectly facing security threat. This situation has come to mean that peoples' lives here are highly monitored and regulated, disrupting the flow of living and presenting difficult socio-economic conditions.

People in Balurghat have seem to mostly come to terms with the fact that their lives are permanently disrupted by existence of the international boundary (informal interviews with several town residents, March 22, 2017). Most people have their homes so closely located to the Radcliffe line that having two rooms of the house on two different sides of the border is not uncommon. Border here is perceived to the extent of being even invisible, given its historical context and highly porous nature. Residents stated that it is extremely common for them to cross over the boundary and visit the market for grocery shopping on the other side (interview with Sima Das [alias], age 43, March, 2017). 'Crossing' an international boundary for them does not quite hold extraordinary significance since the border was imposed on them. It is extremely crucial to note how the notion of 'crossing' a border differs vastly from the perspective of state and the communities respectively. Residents have complained that the only school in the town had closed down, compelling children to cross over to Bangladeshi territory. The state would consider this movement illegal, but in reality, this movement lacks criminal intent.

The border districts between West Bengal and Bangladesh, due to their highly porous nature, are considered a hub of cross-border drug and sex trafficking. This has resulted in extremely high level of surveillance, disrupting regular

life in the area. The BSF guard on duty pointed out that at times approximately 42 kilometres of the Radcliffe Line passes along Hilly Check point, and out of that only about 18 or 19 kilometres are fenced (interview with on-duty BSF patrol guard, March 2017). The unfenced area does not act as any less of a boundary, but the lack of fence makes it difficult to monitor. There were almost 20 homes that had the Zero line through them. This means that not only border shapes the lives here, but even mundane daily routines carried out by the people living here are significantly impacted by the nature and functioning of the border. The residents are required to deposit their identity cards at the gates that run along the Radcliffe line while crossing over to Bangladesh, but given that the gates are only open at certain times, there was an echoing sentiment of frustration and resentment in being bound in their own homes. Most of the residents complained that it is extremely difficult when there is an emergency, and they would have to wait for a senior official to allow them to pass through. Some of the residents confessed to having dual identity cards, issued by both governments for emergency purposes (informal communication with members of local community on condition of confidentiality).

Most of the BSF guards were in agreement that daily life indeed becomes difficult under constant surveillance, and they at times choose to opt for co-existence, allowing some of the known faces to cross over even without an identity card. They stated that in a region as porous as this, it is important to maintain good terms with the local people. The border patrol guards from both sides seemed to happily engage in friendly conversations from time to time. The fluidity of such exchanges between local people, as well as the security forces reflect the idea that borders are no more rigid geographical markers for separation. The boundary between India and Bangladesh is almost over 4000 kilometres long with similar ethnic population on both the sides. The porous nature of Radcliffe Line allows exchanges and movements to take place, and the states cannot enforce overly rigid norms to prevent such exchanges. However, in Cooch Behar at the Tinbigha border post, the high-ranking officials clearly reflected staunch state-centric mentalities where they perceive border strictly in terms of protecting national security and border management is means for them to prevent foreign intrusion into the sovereign territory (open-ended interview with BSF officer-in-charge, March 12, 2017).

The senior government officials at the borderlands receive orders directly from the political and administrative authorities within the central government. The senior government officials at the borderlands strictly follow the security discourse as expressed by the political and bureaucratic sections, and in doing that, they discount the socio-economic motivations or intent of those entering or exiting the territory, making it more difficult for the borderland communities for whom crossing the border is mostly for the purpose of trade and livelihood. Even while the official is aware that not all of them are involved

in illegal activities, they insisted that regulations are uniform for all. On the other hand, the guards in charge of patrolling the border appeared more empathetic towards the common people and their livelihood problems. Most of them maintained that the situation compels most of the locals to adopt illegal means of crossing the border, and the legal boundary indeed overlooked the social and economic practices that have been going on in the region before the boundary was created. They also indicated that regular patrolling guards interact with the locals on a daily basis, and hence their paramount focus is to avoid unnecessary violence and confrontation (conversations with several patrolling guards on both sides of the border, March 2017).

The enclave re-settlement camp in the Mekhliganj subdivision in the Cooch Bihar district of West Bengal houses close to 200 people who are either Indian citizens who chose to have crossed over from Bangladesh or Bangladeshi citizens who chose to stay back in India. Entry in the camp is not allowed without authorized permission from the officials. The residents, when asked about their perception of borders, were of the opinion that the border is something decided upon, and controlled by the political leaders in the interest of the state. In their daily lives, the border only served as a barrier. Their situation was all the more complex given that they were separated from their 'homeland', resulting in estrangement from their families, relatives, and means of livelihood that could have provided them better socio-economic circumstances (informal interviews conducted in the enclave resettlement camp in Mekhliganj, Cooch Behar, February 2017).

Even during the final exchange process, the residents complained that some of them were tactfully held back from joining their choice of country, by means of delaying the distribution of forms or withholding of information. The census survey conducted before the final exchange had also faced a lot of resentment from the residents who were of the opinion that the survey was hastily done and contained incorrect data, in the sense that people who were not present during the survey, even for the day, were not allowed to opt for joining India or Bangladesh as per their choice (interviews with former residents of the Masaldanga enclave, March 2017). Most of the older people considered themselves Bangladeshi, and not Indian. That in turn results in a feeling of abandonment as they confessed how they had never been able to conjure the sense of belonging even after living the better part of their lives in the enclave. The border forced them to stay alienated from their 'homeland' (conversation with seven people aged between 60-65 years, including four males and three females, on condition of confidentiality). The former enclave residents revealed that although they identified themselves as Bengali, as in the ethnic basis of identification.

The camp residents mostly agreed that without the conscious sponsorship of the state that carries itself through the notion of national identity, a common

ethnic identity is not enough to bring people together. Things were even more difficult in enclaves as they defy the regular notions of territoriality, sovereignty, and citizenship. The residents were of the opinion that, even though the community right outside the enclave were not much different in terms of everyday lifestyle nor did they project any sense of hostility or unwillingness to engage with them simply on the account of the enclave dwellers being Bangladeshi on paper, the absent tag of Indian citizenship had always been an invisible barrier, always a reminder that they are foreigners on Indian soil (open-ended interviews conducted with former Masaldanga enclave dwellers, February 2017). However, it is interesting to note that almost a majority of them were of the opinion that the act of simple existence is too difficult for them to actually ponder over where they belong to, or what their identity is. The enclave residents seem to have become a category in themselves, defined not by state or ethnicity but their unique circumstances and the struggle of survival in an age where everything is controlled by the approval of state, which also happened to be the one thing they lack. However, the younger generations appeared divided on the question of identity. They questioned the utility of having an ethnic identity without having a national identity to back it up in practice. Those who had grown up in the enclaves did not seem too keen on being identified as Bangladeshis, although they seemed to be consciously refraining from identifying with the state of India. The younger generation seemed to have accepted the sense of alienation from their home country, and offered sincere acknowledgments for the services and amenities offered by India as the host country (conversation with group of 12 people aged between 23 to 35).

The enclave residents are Bangladeshi citizens confined within the territory of India, and in order to conduct even their basic everyday activities for survival and sustenance, they were constantly under scrutiny. As literature widely acknowledges (Paasi 1998; Ackleson 1999; Tripathi 2015), bordering is a process that is shaped by the activities that go on in the border regions, and state borders often do not leave the space for the long-existent social, cultural, or economic practices to be conducted freely, rendering them 'illegal' (Shewly 2013; Jones 2012). As a result, the enclave residents were compelled to resort to illegal means of cross border movement. Respondents said the Indian villages around the enclave boundaries had allowed them to farm on their lands, or graze cattle, or take up other household jobs in order to earn money since the enclave residents lacked the official documents, such as identification documents, required to apply for jobs on Indian territory.

The camp residents seemed in agreement that the exchange treaty had not resulted in a higher quality of life in the camp and the living conditions are in some ways worse than what they faced earlier. They stated that the ration they receive from the government on a monthly basis is nearly not enough for even two weeks. The residents have

little to no cash, and almost no jobs. The government has not offered them any livelihood options or any vocational training that would enable them to find jobs on their own. The younger residents sneak out of the camp to find jobs that do not require official documentations or educational qualifications, but of course those jobs do not pay much. The residents also protested the governments' decision to move the camp from its current location (Singh 2019).

The Mekhliganj Enclave Settlement Camp is set up just a few metres away from the main road, the local market and the bus stop. However, the Government of India has been contemplating to shift the camp to another location a little more interior. The camp residents told the researcher that, the shift would possibly result in further difficulties for them since they have no means of transportation. Mekhliganj, where the camp is located, is only a small town that has the bare essential facilities. The camp residents have no bicycle/motorcycles for transportation purposes. Shifting to an interior location of what is already a small town would mean that they would have to walk to whatever the destination is, regardless of the distance, even for emergency purposes.

V. Conclusions

The everyday lives and narratives of people in borderlands, therefore, are a critical site to examine and understand how discourses of nationalism, identity, and security, as well as securitization and administrative border management practices, affect the day-to-day lives of people located in fluid social spaces. This paper has made an attempt to understand these tensions through ethnographic studies in two districts in the West Bengal state of India adjoining the India-Bangladesh border. The dominant security and identity discourses reflected in the practices of security and administrative institutions namely, the BSF, the police, and other security agencies, and district administration. This is revealed in how the fluid social space and lives of people situated within such spaces are overlooked or looked at as a security threat. For the people residing in these spaces, it is the question of life and livelihood, and most of the times it is these legitimate intentions that lead them to 'violate' rules while crossing the border. As discussed above, even security and administrative officials do acknowledge at times that most people cross the border and 'violate' rules out of sheer necessity of livelihood. But what is ignored and overlooked is that it is the dominant security and identity discourses that shape security practices within these institutions and processes in border regions, and hence, the empathy and sensitivity to the fluidity of social spaces of borders is disregarded by administrative agencies and security forces.

The rigid security centric policies and administrative rules and institutions that regulate borders, however, cause problems that can be solved if there is sensitivity that is often illusive to states in peripheral regions. While legitimate security threats exist in the form of human,

drug, and cattle trafficking, the security and administrative officials and agencies deal with social processes that are 'normal' for people in the borderland regions. Hence, the tensions between security-centric policies and dynamic social spaces in the borderland emerge. These tensions are a characteristic feature of the daily lives of people living right at the border with their house divided into two national territories, trying to earn a livelihood, without a sense of belonging. It is these aspects of everyday lives that make the quotidian an important site to understand and think about borders. This paper, therefore, has made an attempt to understand how everyday lives of people come into tension with border management by administrative and security agencies.

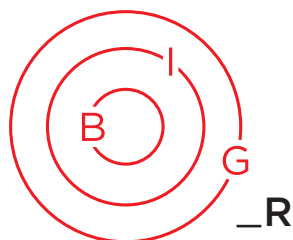
Works Cited

All hyperlinks last accessed December 2021 unless specified.

- Ackleson, Jason M. 1999. "Discourses of identity and territoriality on the US-Mexico border" *Geopolitics* 4(2): 155-179. <http://dx.doi.org/10.1080/14650049908407645>
- Agnew, J. 1994. "The Territorial Trap: The Geographical Assumptions of International Relations Theory" *Review of International Political Economy* 1(1): 53-80. <https://doi.org/10.1080/09692299408434268>
- Anderson, Benedict. 2016. *Imagined Communities*. London: Verso Books.
- Banerjee, Sreeparna, Anasua Basu Ray Chaudhury, and Ambalika Guha. 2017. "The 2015 India Bangladesh Land Boundary Agreement: Identifying Constraints And Exploring Possibilities In Cooch Behar" ORF Occasional Paper. Observer Research Foundation. <https://www.orfonline.org/research/the-2015-india-bangladesh-land-boundary-agreement-identifying-constraints-and-exploring-possibilities-in-cooch-behar/>
- Baruah, Sanjib. 1999. *India against Itself: Assam and the Politics of Nationality*. New Delhi: Oxford University Press.
- Bhattacharya, Snigdhendru. 2015. "History At Midnight: India, Bangladesh Exchange Enclaves" *Hindustan Times* (August 1). <https://www.hindustantimes.com/india/history-at-midnight-in-india-bangladesh-exchange-enclaves/story-gLjtOSQWFhb-nCFsROS1Ra1.html>
- Brenner, Neil, Stuart Elden, and Gerald Moore. 2009. "Introduction: State, Space, World: Lefebvre and the Survival of Capitalism" in *State, Space, World: Selected Essays*, edited by Neil Brenner and Stuart Elden, 1-48. Minnesota: University of Minnesota Press.
- Carter, D. B. and Goemans, H. E. 2011. "The Making of the Territorial Order: New Borders and the Emergence of Interstate Conflict" *International Organization* 65(2): 275-309. <https://doi.org/10.1017/S0020818311000051>
- Chandran, D. Suba and P.G. Rajamohan. 2007. "Soft, Porous or Rigid? Towards Stable Borders in South Asia" *South Asian Survey* 14(1): 117-128. <https://doi.org/10.1177/097152310701400109>
- Chatterjee, Partha. 1993. "Whose Imagined Community?" in *The Nation and Its Fragments: Colonial and Postcolonial Histories*, 3-13. New Jersey: Princeton University Press.
- Chatterji, Joya. 2002. *Bengal Divided: Hindu Communalism And Partition, 1932-1947*. Cambridge: Cambridge University Press.

- Chaturvedi, Vinayak (ed.) 2000. *Mapping Subaltern Studies and the Postcolonial*. London: Verso.
- Cons, Jason, and Romola Sanyal. 2013. "Geographies at the Margins: Borders in South Asia—An Introduction" *Political Geography* 35: 5-13. <https://doi.org/10.1016/j.polgeo.2013.06.001>
- Donnan, Hastings and Thomas Wilson. 1999. *Borders: Frontiers of Identity, Nation and State*. London, Routledge.
- Elden, Stuart. 2013. *The Birth of Territory*. Chicago: Chicago University Press.
- Emerson, R. 1960. *From Empire to Nation: The Rise of Self-Assertion of Asian and African Peoples*. Cambridge: Harvard University Press.
- Forsberg, Tuomas. 2003. "The Ground without Foundation: Territory as a Social Construct" *Geopolitics* 8(2): 7-24. <https://doi.org/10.1080/714001038>
- Gellner, David N. (ed.). 2013. *Borderland Lives in Northern South Asia*, Durham & London: Duke University Press.
- Ghosh, Partha S. 2016. *Migrants, Refugees and the Stateless in South Asia*. New Delhi: Sage.
- Gilpin, Robert. 1981. *War and Change in World Politics*. Cambridge: Cambridge University Press.
- Herz, John H. 1957. "Rise and Demise of The Territorial State" *World Politics* 9(4): 473-493. <https://doi.org/10.2307/2009421>
- Houtum, Henk van, Olivier Thomas Kramsch, and Wolfgang Zierhofer. 2016. *B/Ordering Space*. London: Routledge.
- Iwashita, Akihiro, and Edward Boyle. 2015. "State Borders in Asia" in *Introduction to Border Studies*. Dalnauka: Vladivostok.
- Jones, Reece. 2012. "Spaces of Refusal: Rethinking Sovereign Power and Resistance at the Border" *Annals of the Association of American Geographers* 102(3): 685-699. <http://dx.doi.org/10.1080/00045608.2011.600193>
- Kaplan, David H. and Guntram H. Herb. 2011. "How Geography Shapes National Identities" *National Identities* 13(4): 349-360. <http://dx.doi.org/10.1080/14608944.2011.629424>
- Krishna, Sankaran. 1994. "Cartographic Anxiety: Mapping the Body Politic in India" *Alternatives: Global, Local, Political* 19(4): 507-521. <https://doi.org/10.1177/030437549401900404>
- Laine, Jussi P. 2015. "A Historical View on the Study of Borders," In *Introduction to Border Studies*, edited by Sergei V. Sevastianov, Jussi P. Laine, and Anton A. Kireev, 12-33. Dalnauka Vladivostok.
- Massey, Doreen. 1994. *Space, Place, and Gender*. Minnesota: University of Minnesota Press.
- Ministry of External Affairs, Government of India. 2015. India-Bangladesh Land Boundary Agreement. https://www.mea.gov.in/Uploads/PublicationDocs/24529_LBA_MEA_Booklet_final.pdf
- Misra, Sanghamitra. 2014. *Becoming a Borderland: The Politics Of Space And Identity In Colonial Northeastern India*. Delhi: Routledge.
- Newman, David. 2011. "Contemporary Research Agendas in Border Studies: An Overview" in *The Routledge Research Companion To Border Studies*, edited by Doris Wastl-Walter, 33-49. London: Routledge.
- Newman, David. 2006. "Borders and bordering: Towards an Interdisciplinary Dialogue" *European Journal of Social Theory* 9(2): 171-180. <https://doi.org/10.1177/1368431006063331>
- Paasi, Anssi. 1998. "Boundaries as Social Processes: Territoriality In The World Of Flows" *Geopolitics* 3(1): 69-88. <https://doi.org/10.1080/14650049808407608>
- Paasi, Anssi. 2005. "The changing Discourses on Political Boundaries: Mapping the Backgrounds, Contexts and Contents" in *B/ordering Space*, edited by. Houtum et al., 17-31. England: Ashgate.
- Penrose, Jan. 2002. "Nations, States and Homelands: Territory And Territoriality In Nationalist Thought" *Nations and Nationalism* 8(3): 277-297. <https://doi.org/10.1111/1469-8219.00051>
- Press Trust of India. 2020. "6 Held With Huge Consignments Of Banned Cough Syrup Near Bangladesh Border" *Outlook India*. <https://www.outlookindia.com/newscroll/6-held-with-huge-consignments-of-banned-cough-syrup-near-bangladesh-border/1904739>.
- Reuters. 2017. "Prostitution Corridor On Bangladesh Border: How Human Traffickers Buy Land And Smuggle Women" *India Today* (June 23). <https://www.indiatoday.in/india/story/human-traffickers-fake-documents-india-bangladesh-border-984411-2017-06-23>
- Riggsby, Andrew. 2021. "Space" in *The Cambridge Companion to the Roman Historians*, edited by Adrew Feldherr, 152-165. New Jersey: Cambridge University Press.
- Rosenthal, Caroline. 2012. *New York and Toronto Novels After Postmodernism*. Cambridge: Cambridge University Press.
- Ruggie, John. 1993. "Territoriality and beyond: Problematizing modernity in international relations" *International Organization* 47(1): 139-174. <https://doi.org/10.1017/S0020818300004732>
- Schendel, Van Willem. 2002. "Stateless in South Asia: The Making of the India-Bangladesh Enclaves" *The Association for Asian Studies* 61(2 February): 115-47.
- Schendel, Willem van. 2005. *The Bengal Borderland: Beyond State and Nation in South Asia*. London: Anthem Press.
- Scott, James C. 1998. *Seeing Like A State: How Certain Schemes To Improve The Human Condition Have Failed*. New Haven: Yale University Press.
- Shewly, Hosna J. 2013. "Abandoned spaces and bare life in the enclaves of the India-Bangladesh border" *Political Geography* 32: 23-31. <https://doi.org/10.1016/j.polgeo.2012.10.007>.
- Singh, Shiv Sahay. 2019. "Life After Citizenship In West Bengal's Cooch Behar" *The Hindu*. <https://www.thehindu.com/news/national/other-states/life-after-citizenship/article26155766.ece>
- Smith, A. 1991. *National Identity*. Reno: University of Nevada Press.
- Soja, Edward. 1971. *The Political Organization of Space*. Washington: Association of American Geographers, Commission on College Geography.
- Suan, Kham Khan Hausing. 2009. "Hils-Valley divide as a site of Conflict: Emerging Dialogue Space in Manipur" in *Beyond Counter-Insurgency: Breaking the Impasse in Northeast India*, edited by Sanjib Baruah, 263-289. New Delhi: Oxford University Press.
- Sur, Malini. 2021. *Jungle Passports: Fences, Mobility, and Citizenship at the Northeast India-Bangladesh Border*. Pennsylvania: University of Pennsylvania Press.
- Tripathi, Dhananjay, and Sanjay Chaturvedi. 2020. "South Asia: Boundaries, Borders and Beyond" *Journal of Borderlands*

- Studies* 35(2): 173-181. <https://doi.org/10.1080/08865655.2019.1669483>
- Tripathi, Dhananjay. 2015. "Interrogating Linkages Between Borders, Regions, and Border Studies" *Journal of Borderlands Studies* 30(2): 189-201. <https://doi.org/10.1080/08865655.2015.1042010>
- Vaughan-Williams, Nick. 2012. *Border Politics: The Limits of Sovereign Power*. Edinburg: Edinburg University Press.
- Verdery, Katherine. 1993. "Whither 'Nation' and 'Nationalism'?" *Daedalus* 122(3): 37-46. <http://www.jstor.org/stable/20027181>
- Vladivostok, Dalnauka, and Doris Wastl-Walter (eds.) 2011. *The Ashgate Research Companion to Border Studies*. London, Ashgate Publishing.



ARTICLE
SPECIAL SECTION

Identity, Religion and Difference in the Borderland District of Poonch, Jammu and Kashmir

Malvika Sharma *

*This article (part of a **special section** on South Asian border studies) is an exploration of a multi-religious ethnic group in the borderland district of Poonch in Jammu and Kashmir, India. The work focuses on the Pahari ethnicity and looks at how prominent religious identities within this group have been continuously aligning themselves along religious lines in the post-partition era. Partition of the Indian subcontinent in 1947 acted as a major disruption in the construction of identities. The evolution of national and ethnic identities went hand in hand with the evolution of religious identities, with the latter being more pronounced than the former. Such a fixation along religious lines in the socio-cultural and political sphere led to changes in everyday inter-community relations. Through oral histories and other accounts, this ethnography understands the new set of interactions that emerged in Poonch which have been shaping identities, while also analysing identity construction and its impact on the social organisation of space and neighbourhoods in general in the post-partition era.*

Key Words: Borderland, Border, Boundaries, Community, Communalism, Difference, Ethnicity, Identity, Inter-community interaction, Nation, Nation-State, Othering, Religion

Introduction

In August 1947, the Indian subcontinent witnessed one of the bloodiest partitions along religious-lines in recent history, which led to the territorial division of the subcontinent into the nation-states of India and Pakistan. Though the event took place in August, it struck Jammu and Kashmir (then a princely state) in October 1947, two months after it hit the provinces of Punjab and Bengal. Poonch, the borderland that is the focus of this study, existed as an erstwhile fiefdom/principality in the princely state when the partition bisected it into two halves, each now existing as a borderland along two sides of the same boundary in Jammu and Kashmir. This work explores the role that the 1947 partition played in transforming both the socio-cultural and political nature of the 'space' of

the fiefdom of Poonch in the pre-partition era and the hostile borderland that it has become in the post-partition period, thereby understanding partition as a rupture that stands in between the being and becoming of this borderland.¹

The 1947 partition and the events that unfolded as a result of it in Jammu and Kashmir, particularly in the fiefdom of Poonch, form a major line of inquiry in this research that further informs the change in interactions between communities in the post-partition scenario. In fact, partition acts as a base-year/event for this research as any kind of religious-reassertion explored in this work has its origins in the turn of events in 1947 when partition

* **Malvika Sharma**, PhD Candidate, Sociology, Centre for the Study of Social Systems, School of Social Sciences, Jawaharlal Nehru University, New Delhi, India. Email: malvikasharma58@gmail.com

first occurred. Due to a lack of secondary material on this topic, this research relies heavily on first-hand accounts, oral-histories, narratives, and memory as tools of research. My on-going work in the borderland of Poonch is perhaps first of its kind in the sociological and social-anthropological study of this region. Most of the narratives I collected, as shall be shown below, are deeply connected with the events of 1947. The narratives of contemporary life are intertwined with narratives of partition and have, in fact, shaped the social/political life in Poonch by transforming it into a borderland. Thus, the establishment of the borderland of Poonch lies in the unbecoming of the ethno-scape it was, with this transformation resting heavily on the 1947 partition as an event/a disruption/a rupture in the social-political and cultural history of this region.²

Poonch emerged as a borderland in the post-1947 era where a tragic set of events divided the territory of Poonch that existed as a jagir/fiefdom/principality under the monarchy of the princely state of Jammu and Kashmir into two halves. The infamous Pukhtoon-tribal-raid aimed at capturing the city of Srinagar,³ struck Poonch in late October 1947, and unleashed targeted carnage and violence that continued for months thereafter. The first Indo-Pak war of 1947-48 lasted for more than a year and ended, due to UN-intervention, in the declaration of a ceasefire where both the states agreed to a ceasefire line (now known as the line-of-control or the LoC) that was laid across the points held as of January 1, 1949 by troops of both the nation-states.⁴ It was this cease-fire line formed at the culmination of the first Indo-Pak war that divided the fiefdom of Poonch into two parts, with one part lying on the side of the line in India and the other part in what came to be known as Azad Jammu and Kashmir, contested by India as a disputed territory.⁵

Borderlands are lived-habitable spaces where the implications of there being a strategic-cartographical boundary running through them cannot overlook the processes and inter-personal exchanges that shape the communities who inhabit these hostile contours. Once these regions along boundaries such as LoC are recognized as also regions with life, then the narrative changes, something that has been referred to in the works of Paasi (1998), Newman (2004), and Gellner (2013). Hence, diversified works in the social sciences take up where conventional political science and international-relations leave off. Sociology and social anthropology study borders as borderlands wherein they take into account the lived experiences of communities that inhabit them. Following these lines, this paper looks at the inter-communitarian interactions (between Muslims and non-Muslims largely) that constitute these lived habitable spaces thereby making borderlands living zones, much more than their perception of being cartographical-zones dividing sovereign nation-states. Poonch, as a borderland, has been made and unmade through various changes that the communities that constitute Poonch as Poonchies (the people of Poonch)

have witnessed since 1947. These evolutions involve key changes to the interactions between communities. Another important point here is to see how borderlands in the north-western periphery along the LoC in Jammu and Kashmir have been least explored sociologically and anthropologically. A few of the good ethnographic accounts in the scholarship around this zone have come from Ladakh and Kargil, in an undivided state of Jammu and Kashmir, before its division into two union territories of Ladakh and, Jammu and Kashmir respectively after the recent abrogation of special status under article 370 in the Indian constitution on August 5, 2019 (Aggarwal 2004; Gupta 2013). The reasons for the lack of good sociological and anthropological studies are many, key among them are: these borderlands being one of the most hostile and violent zones of high risk; security and surveillance with issues of accessibility and mobility; and the marginal peripheral ethnicities that reside here, which are different from dominant identities of Dogra, Kashmiri and Ladakhi.⁶

The Pahari-Poonchies are a community of ethnic relevance. Belonging to Pahari ethnicity, they are a linguistic group speaking the Pahari-pothowari dialect,⁷ residing in a common territory with shared values and cultures (Oommen 1997; Smith 1986). They are a multi-religious ethnic group with a predominantly Muslim population, and with a substantial minority Hindu and Sikh presence.⁸ Besides shared ethnicity, the community as a Poonchi-Pahari community has a shared past that traversed the turbulent pre- and post-partition eras. All three communities bore the brunt of the post-partition carnage including the other ethnicities that also reside in the region such as Koshur and Gujjars and Bakerwals. However, the violence played a major role in changing the demographic composition of the area - as will be elaborated in the following sections. The tribal-raid and the partition-violence in 1947 onwards did act as a major disruption in the ethno-history of the Poonchies, where this disruption had the potential to unleash waves leading to assertive religious identities threatening the mutually shared ethnic-ties and bonds.

The drift in the intra-ethnic-ties however did not occur abruptly. The partition led division of Poonch acted as a disruption that triggered responses which played a major role in identity building based on religious affiliations in line with the larger nation-state identity constructions in India, Pakistan and in Kashmir. This paper brings into focus the transformed identities where identities became closed, aligning more along religious lines and thus threatening inter-community interactions within an ethnic-group. From changed neighbourhoods to changed cultural exchanges, identities have been more expressive along religious lines, bringing to a social-anthropologist a new set of readings which constructs ethnicity on a hostile ground where religious identity construction seems to threaten the ethnic bonds of solidarity. Therefore the questions that this paper explores are: Does the alignment of identities within an ethnic-group render

shared ethnicity a myth? How do the interactions in a multi-religious ethnic-group change with assertive religious identities living with the memory of a violent partition? What does this tell us about the nature of multireligious-ethnicity, plurality and co-existence? Shail Mayaram (1997) raised that being bi-religious or multireligious has been the major mode of *religious being* in Asia and is distinct from being singularly religious. If so, what are the new challenges to such older forms of diversity and pluralism that can be explored while studying this particular ethnic-group? This research paper taps into these challenges emanating from an already hostile geographical space, a borderland, and puts them in the larger Asian and South-Asian perspective of belonging to a community where identities are driven by religion within a nation-state.

Change in spatiality and neighbourhood patterns across the religious communities in this borderland is something that this work relies upon in order to understand identities and their assertion along religious lines. The work infers how the organisation of neighbourhoods along religious lines is a two-way process. One is where religion had shaped neighbourhoods in the town of Poonch (the site of my study) in the immediate post-partition scenario, where the huge displacement and influx of minority non-Muslim population into the town of Poonch pushed out the local Muslims; and the other where newly formed neighbourhoods have come up in contemporary times, largely organised along religious lines thereby encouraging assertion through spatial construction and its use.

Boundaries Generating Difference

This borderland ethnic community is internally segmented through 'boundaries' (social, cultural, and political) that have escalated the drift between the primary religious identities, that is, the Muslims, the Sikhs, the Hindus, and the growing population of Christians in Poonch. Boundaries generating difference here have been studied by categorizing the interactions between these religious communities as those between the Muslims and the non-Muslims largely. Michele Lamont's (2002) work on symbolic and social boundaries inspires an understanding of these boundaries that have been responsible for categorization of identities into separate units within the community. Lamont's differentiation of symbolic and social boundaries is such that he calls symbolic boundaries 'intersubjective conceptual boundaries' that precede the manifestation of social boundaries' (Lamont & Molnar 2002, 169). Before social boundaries generate evident social differences like inequality and hierarchy, which further translate into an identifiable pattern of social exclusion, it is the invisible abstract presence of symbolic boundaries that is effectively at play causing psychological *difference* and *othering* (Lamont & Molnar 2002). The subjective individualistic and mental presence of symbolic boundaries have the ability to segregate

individuals, however, it is these same boundaries that also organise individuals into groups based on various metrics of commonness, we-feeling, and compatibility. This associational and dissociational trait of symbolic boundaries makes them an interesting study for mapping exclusion and inclusion patterns, how groups in a community segregate or come together, and the forces that lead to such fluctuating changes. Lamont (2002) puts it wonderfully when he says, "How do individuals think of themselves as equivalent and similar to, or compatible with others, and how do they perform their differences and similarities in day to day lives?" Lamont's work on boundaries is an interesting prism of looking at community-relations in Poonch and seeing how boundaries work in social relationships as elaborated through empirical findings in this work ahead.

Coming to an understanding of ethnicity and religious identities, a review of Harjot Oberoi's construction of religious boundaries is useful for an understanding of conceptual categories like culture, religion, and diversity in this work. This is further substantiated by reading Oberoi's (1994) understanding of religious identities along with Smith's (1986) ethnic and national identities, Varshney's (2001) ethnicity and inter-ethnic engagement, and Nandy's (2020) understanding of religion as faith-systems.

Ashutosh Varshney's understanding of ethnic identities in a way has informed an understanding of ethnic-identities present in this borderland district. His engagement with the informal and formal networks in a community, where he differentiates the everyday informal quotidian networks between families, individuals, and neighbourhoods from the formal civil ties that are generated through formal institutions like police, bureaucracy, and civil societies is vivid. After reading through primordial, perennial, and modern constructs of nation and ethnicity (Smith 1986), Varshney's understanding of ethnicity provides fresh insight into understanding the every-day lived ethnic-life such as in the borderland of Poonch. He calls inter- and intra-ethnic ties within a community or between two or more communities '*networks of engagement*', and adds that it is upon these networks of engagement that vulnerability of an ethnic group to ethnic-conflict depends (Varshney 2001). These networks of engagement decide how integrated and disintegrated a community is on ethnic-lines. According to him, formal associations play a larger role in the integration of a community, because formal associations are regulated by institutions with power unlike the quotidian associations that are successful in integrating neighbourhoods and smaller regional affiliations. But in the times of a threat it is the formal civic-ties regulated by state backed mechanizations that defer chances of a conflict and hence negate the chances of larger ethnic-violence taking place. Varshney's take on ethnic-conflict, everyday interaction, violence, riots, and pogroms, and how they all differ from each other in a way informs communal understanding of religious diverse ethnic community of Poonch as elaborated below.

Displacement Led Migration: Understanding the Transformed-Neighbourhoods

Before understanding the shift in identities, and looking at what is causing identities to perpetually organise themselves on religious-lines in an otherwise multi-religious Pahari community of Poonch, this paper would like to first discuss how the post-partition turn of events acted as a severe disruption, changing the spatial demographic organisation of the region, especially in the town area. My ongoing fieldwork in Poonch gave me an opportunity to interact with four survivors of the October 1947 carnage, all of them nonagenarian. Their detailed first-hand accounts are a subject matter of a separate paper and demand an exclusive piece on their oral-narratives, however the narratives collected cite incidents that matched each other so well, hence validating the events that took place in 1947-48.⁹ These narratives also helped in locating the prime source of spatial-reorganisation based on religious identity affiliation. Before this, when I started to map the town¹⁰ and understand the construction of various neighbourhoods, it did become clear that most of the peripheral spaces in the town are largely occupied by Muslim households, with Sikhs and Hindus being located towards the centre and the core. The reasons for this are both historical and rooted in contemporary pattern of migration in and out of the town.

I started to map the town quantitatively, having decided to take fifty respondents from each community, that is, Muslims, Sikhs, and Hindus based on random sampling. Having done so, I did not get satisfactory results that might have been the required representational sample of the town. There were two reasons for this; one, because in a random sampling in every household chosen, the probability of finding people in the age bracket above sixty years was bleak (as this was the age-group that I was particularly interested in as their narrations were crucial in grasping the social-history of the region) and two, the demarcation between neighbourhoods was not always sharp particularly in the semi-peripheries where neighbourhoods were with a mixed population. Moreover the entire exercise seemed like an institutional survey that could not satisfy my desire to study this community through narratives. I purposely chose to snowball through my contacts and acquaintances and visited people across religions who fell in the right age-group and who could speak about the events in fifties and sixties in an immediate post-partition phase. It is here where I obtained the narratives of four men above eighty years of age who narrated for me the events dating as far back as the pre-partition past of Poonch. Also, when I started triangulating, weaving one method into another, I realised this community (please see that my site of ethnography is the town-area primarily) could only be understood once I stopped trying to find the slots for the number of respondents. I needed to instead find people who could shine light on the social history, before taking into account views of the young strata. As such, memory and oral-narratives formed the key methods that shaped my study. I realised only when I use memory as tool and

studied the memory of both the space and the people along with the oral narratives that I have been fortunate to collect would I be able to deconstruct Poonch and understand its decadal transformation. It was thus that the life-histories of a few octogenarian and nonagenarian men helped me understand how Poonch changed in spatiality and demographics.

I begin my analysis with a discussion of the narratives provided by these men (the details of their narrations with a brief account on their life-histories have been included in detail in my work (2020) on Sikhs in Poonch). All four men that I approached were Sikhs and them being Sikhs was not a targeted choice but a coincidental one that made me look at the town in concentric circles rather than a space that is to be mapped through sampling.¹¹ Why circles? Because these narratives explained how the events of 1947-48 turned the Poonch town into a camp, where people of only a particular religious affiliation could enter, barring others who belonged to a different religion. The narratives, as collected, weave the story that goes like this:

'The tribals reached Muzaffarabad somewhere around October 22 to 24, 1947. They took the Rawalakote-Muzaffarabad route. At Muzaffarabad, as they were waiting for the final orders to attack Srinagar through Baramulla, as there was a delay in the orders from their chiefs, they exploited the opportunity and plundered the nearby regions. The areas falling in the fiefdom of Poonch such as tehsil(sub-district centre of administration and governance) Bagh, Sudhnoti, Haveli, Mehndhar etc had multireligious inhabitations and in fact most of the villages had substantial Hindu-Sikh families. The raid and plunder had already taken a communal colour and so the minority Hindus and Sikhs who were around 4% of the total population of Poonch were their main targets. The minority Sikhs and Hindus were thus driven out of the area that later fell on the other side of the LoC in Pakistan Occupied Kashmir. One of the tehsils of Poonch, tehsil Haveli (that constitute the present day district headquarter) was a well inhabited town with the seat of power residing within the town inside the well-guarded Poonch-Fort, from where the Raja of Poonch fiefdom exercised his suzerainty.

Two tehsils of the fiefdom that is, tehsil Bagh and tehsil Sudhnoti fell completely, and half of the territory of tehsil Haveli and a major part of tehsil Mehndhar were taken over by the raiders as well. It is only the remaining portion of the erstwhile tehsils Haveli and Mehndhar that remained on the Indian side at the time of ceasefire. As majority of the fiefdom fell, the fief-headquarters that is Haveli (the present day Poonch town, and the site of my study) became the only place of refuge for those who ran for their lives from the areas of those tehsils that fell. Sardar Kirpal Singh Sudan, Sardar Tara Singh Sudan, Sardar Dalip Singh all of them narrated this is how the present day Poonch town turned into a refugee-camp overnight, and remained so for years to come up to 1952 when the policies of refugee rehabilitation and resettlement gathered pace.

The impact of this communal carnage was such that all the minorities from across the fiefdom took refuge in the town. The kafilas kept pouring in, some even arrived deep in the winter of December and January, fleeing their homes, leaving everything behind. From a town with a mixed population, Haveli headquarters turned into a town sheltering the last Hindu-Sikh alive across the entire region of Poonch principality. The results of these sudden turn of events were obvious: as the town area turned into a safe-haven for the minority-Sikhs and Hindus, the Muslims who resided in the town were pushed out in revenge for the wrongs that the minorities had been facing outside the town. Hence, the town lost its Muslim population completely, and it is in this context that we need to understand the present day spatial- organization in the town.' (narratives collected from the field by the author during various phases of her fieldwork conducted through 2018-2020).

It is this spatial reorganization and, its evolution and transformation over the decades since the communal-carnage led displacement and migration in 1947-48, that plays a major role in understanding the interactions between communities that further shape the neighbourhoods that exist today [Figure 1].

Spatial Reification and Migratory Patterns in Poonch: The Rise of New-Neighbourhoods

The demographic-imbalance caused by the communal carnage of 1947-48 has had its repercussions on how the neighbourhoods were constructed in the Poonch town that fell on the Indian-side post-cease-fire line demarcation of territories. In the initial phases of my fieldwork I did come across the neighbourhoods being organised on communitarian basis. Religion was the major tool that formed and organised neighbourhoods. However, it was the above mentioned narratives of post-partition that explained why a particular community was situated heavily on the peripheries and the others towards the core.

As the town sheltered the battered Hindus and Sikhs, all the Muslims had to leave as most of the non-Muslim victims occupied the ghostly homes left behind by the Muslims. With the UN-intervention and the ceasefire-line, the tensions fizzled out and the administrative machinery gathered pace after 1950. Various relief, rehabilitation, and resettlement programmes were launched catering to the needs of the displaced who, by then, were inducted into the new category of 'refugee'. Although, they had been internally-displaced as they arrived from one part

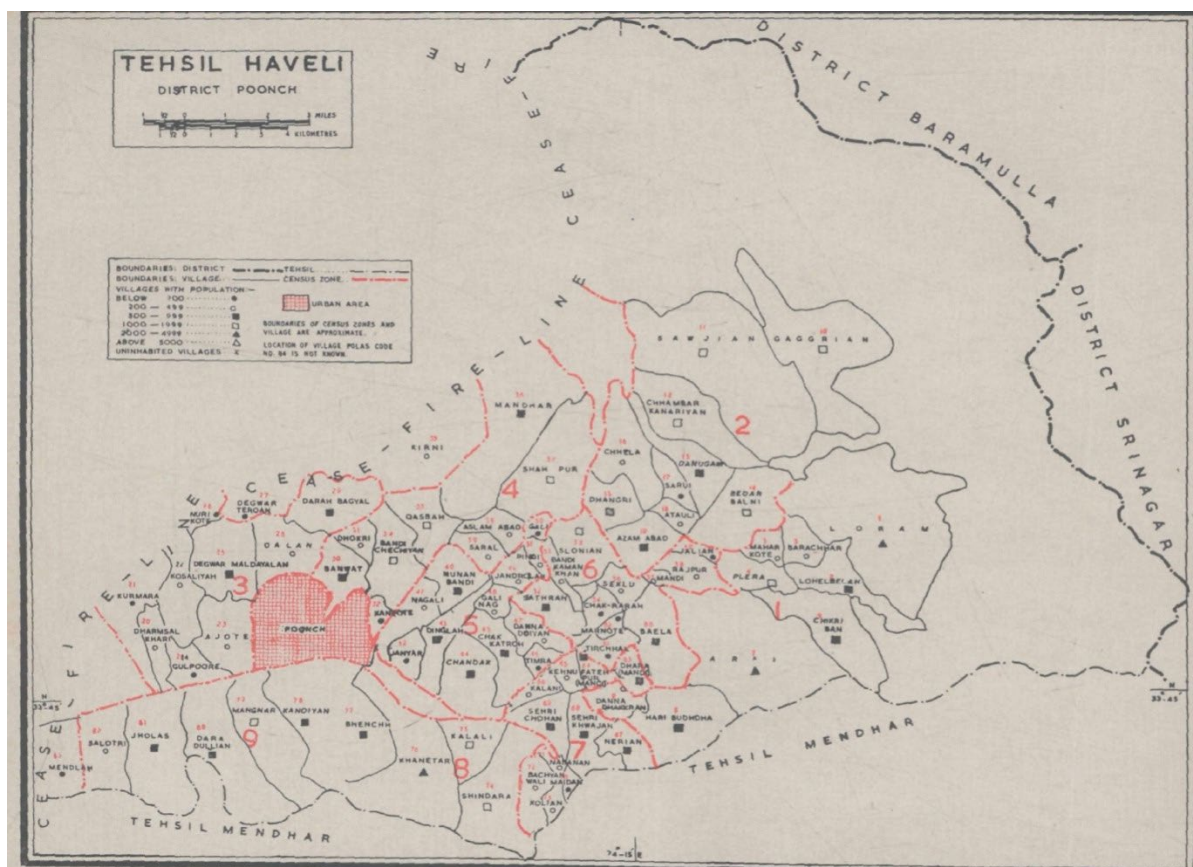


Figure 1. Map of Tehsil-Haveli, in district Poonch, showing the Poonch-town and the cease-fire line passing through it North-western side. The map also show the frontier villages of Jhullas (Jholas) and Khari-Karmara (referred to as Dharamsal Khari-Kurmara in the map) mentioned in this work, at its extreme western front. Source: Census 1961, 373. http://lsi.gov.in:8081/jspui/bitstream/123456789/5865/1/24735_1961_POO.pdf

of the erstwhile Poonch-fief into another, but because of the UN-intervention and the ceasefire-line in January 1949 they now belonged to the Indian part of Poonch as 'Refugees', as the other part of Poonch on the other side of the LoC by then was a contested territory for India belonging to Azad Jammu and Kashmir. The new occupants and settlers in the town (the minority natives besides the refugees who were also natives of Poonch but from a few-kilometre across the line) formed the vast majority occupying almost all the space in the town until 1952. These refugees are essentially the 'Pakistan Occupied Jammu and Kashmir Dis-placed Persons', the category that exist in papers of the state. They are known as refugees locally because of the familiarity of the term in the local languages along these borderlands. However, the official state category for them is 'displaced-persons' (Sharma 2020; 2021). With the rehabilitation process, these refugees were allotted lands with a scale of 48 acres given to each family head based on a notary Alpha/Alaf form which had the name of the head who was allotted the land.

The land however was not allotted equally to each refugee family because of the obvious loopholes in the administrative and disbursement mechanisms. As the people on the ground add that the land was allotted based on who had the agency and the power to reach the gates of the disbursement mechanism first. Most of the refugees added that the elderly in their households were ignorant and could not complete the required paperwork on time. Thus those who were swift enough have around 48 acres today, and others have no more than 20 acres. To note here also is the point that these lands allotted were located both within the town area and outside in the neighbouring villages as well. The suffocating town-space thus had a breather when refugees and especially the native minorities who also had to take refuge in the town began spreading in the villages around the town.

With the rehabilitation of the non-Muslim minority refugees, the reinstatement of the Muslims who had to flee from the town and the neighbouring villages also took place. However not all Muslims who chose to come back were reinstated in their original property as some of their property was considered to be evacuee property and was allotted or taken over by the Hindus and Sikh refugees between 1947 and 1952. Thus, the only lands left for them were in the periphery of the town or in the villages where such a population explosion had not happened.¹² Thus the present day spatial occupation scenario has its roots in the post-1947 turn of events, where the periphery was occupied by the Muslims who resettled in and around Poonch post the rehabilitation and administrative changes after the first ceasefire-agreement between India and Pakistan.

Adding to such origins of rebuilding a town-space after the partition-disruption are the migration-patterns that have been a major force behind organisation of neighbourhoods in the town space. Understanding these

patterns that are more active in the contemporary times than in the past few decades is the core concern of my present phase of research, but suffice it to say here is the peculiar process through which Poonchies have been migrating to larger cities. Particularly the migration to Jammu is an outmigration trend that is seen more among the minority Pahari Hindus and Sikhs with that of Muslims now on the rise. A layer of reasons exist but to write that I have coherently traced these migratory changes would be quite insufficient at this point of time. Although, as of now based on the ground-narratives and observation, I can deduce that the migration is hefty on the side of the Hindus and the Sikhs. The following section on identities shall explain how one cannot anymore write of Hindus and Sikhs as a non-Muslim minority mix community that suffered together, as one ethnicity until 1950s. The Hindu and Sikh identities have bifurcated and solidified as much as a Muslim identity in the past few decades. Bifurcated because the minority Pahari Hindus and Sikhs of Poonch had a culture of mix-families, where two brothers in the same family lived with two different faiths, one a Sikh and the other a Hindu. Hindu and Sikh families had this shared faith system within the same family, but over the years with the hardening of identities, the same brothers today have much less religious exchange and have gradually begun asserting a Hindu and a Sikh identity respectively. This has been explored in great details in my work on Sikhs (Sharma 2020).

The heavy Hindu-Sikh migration (who constituted a mere 4-6% of the total population of Poonch) to cities like Jammu and elsewhere has led to the selling of the lands to Muslims. Over the last decade, Muslims from around the villages have been settling in the town in large numbers. One wave of migration in nineties, between 1990-1998 affected Muslims, Hindus, and Sikhs equally, where Hindus and Sikhs out-migrated to cities like Jammu, and Muslims in-migrated into the town of Poonch. This migration was driven by the chaotic times during which terrorism was at its peak. Migration within and outside Poonch has been taking place due to three main reasons: Terrorism, the survival necessities of being a borderlander, and the obvious socio-economic push and pull factors. Terrorism during the 1990s affected all the communities belonging to different religious and ethnicities in this borderland.

The Hindus and Sikhs who have migrated to Jammu usually have one reason in common which is that Poonch is a border *ilaqa* (region), with majority Muslim population. Besides the territorial backwardness, the threat that one day if situation turns sore again then there is no chance of survival being a meagre 6% minority (hinting at the scars of communal carnage of 1947 being still ripe and the denial of such an event occurring again is less likely to be heard among the minorities today) is also a driving force behind such a migration. Muslims who have suffered at the hands of terrorists in the villages had this opportunity as the new buyers and town settlers when the minority Hindus and Sikhs were/are selling off their lands. Hence, the periphery of the town gradually became

a majority Muslim settlement with dispersed Hindu and Sikh households. The following narratives from the field shall shine sufficient light on how these migratory patterns among all the three main communities changed interactions and widened the communal gap between them.

Poonchies, from all ethnicities have formed colonies in the peripheral regions of the Jammu city (the next big city outside the town) and they look out for land that lies in the vicinity of the lands already purchased by another Poonchi family, thus catering to the concept of a colony. Having a land or a house in Jammu is considered an asset, which has connotations that go beyond the economics of buying a property and hints at the prime reason for migration particularly among the non-Muslims here (which is that they are looking for safe-havens or a place they can look up to in times of urgency). The fears behind this urgency are both external (violence and other cons of living at a borderland, especially a violent zone of conflict like this one) and internal (intra-ethnic differences which can take up a communal form).

Shift in Identities: Narratives from the ground

The interactions in this community are not the same everywhere. The dynamics are so layered that identities often overlap and blur the boundaries, sometimes leaving no clear space to differentiate at all. On the extreme north-western side of Poonch touching the Line of Control lies village Khari-Karmara. The village is the last territory on this side of LoC in India. We find a single Hindu family living in an all Muslim dominated village, refusing to leave and migrate to the town. The frames are thus, not all hostile. Ethnic solidarities do overcome other divisive forces. Similarly, the house of Rammohan (name changed), who has two daughters and a son, resides at such a place in the Jhullas village where 6 o'clock in the evening is night and it lasts till seven in the morning. The lone Hindu house, situated at a trek of one hour on foot from the village centre of Jhullas (the last village at the border, a new road now has come up that connects habitations such as Rammohan's with the village centre), this house is the space of a hundred details. It is situated in a deep dark gorge with only a few Muslim neighbours. This land was allotted to Rammohan's ancestors when they migrated from a part of Poonch across the LoC and hence he too is a refugee, an officially displaced person in the eyes of the state. He has two adult daughters who trek daily up and down and one of them works in the village health centre as a nurse. He refuses to leave, and more than him it's his Muslim neighbours who deny him the permission to leave. They threaten to migrate along in case he did. Though for 'unfortunate times' he has built a house in the town in which he has never resided, but I wonder what more did he mean by 'unfortunate-times', when he has survived through the violent nineties along with all the major wars between India and Pakistan. More than militancy and encounters, he has ghost stories to

tell and as we were taking leave of him, he guided us through a safer path which as he says has been sanitized with rituals (one can see Hindu ritualistic threads and vermin along with chadars from Peers' courtyards placed all over). It was a path meant and known earlier only to those four households, one Hindu and three Muslim with the neighbourhood having expanded in the recent years. The family of Rammohan has lived like a family with their Muslim neighbours, but with other precautionary havens built elsewhere, such as the one he owns in the town.

Pahari-Poonchies are thus also a 'plural' community, with all four main religions cohabiting as an ethnic-most of them connected through ancestral ties, kinship, culture, and traditions. Besides ethnic makers like language, traditions, and food, the Paharis of Poonch have also been reasserting their identity as a community together for reservation. Since the 1990s, the entire community has been mobilising support within the state and have organized themselves under several platforms such as the Jammu and Kashmir Pahari People's Forum. The state in 1989 forwarded a list of minorities that should be considered for the grant of scheduled tribe status. Among them, Gujjars and Bakerwals were chosen but Paharis were left out after a committee was established by the Centre for scrutinizing the list provided by the state of Jammu and Kashmir. Ever since then, their struggle for minority status has continued,¹³ which has also led to ethnic-conflict and other fault-lines between these two ethnicities (the Gujjars-Bakerwals and the Paharis), a topic that needs to be explored further (Chaudhary 2011). At the same time this conflict has solidified ethnic-ties and bond within the multi-religious Pahari ethnicity.

The fixation on identities has happened gradually without any explicit communal overtone. It is the fixation and multiplication of these identities in recent times that carries a threat to ethnic-unity here which had not been the case previously. The identities also do not get fixed as communal identities alone. By fixation and reified identities I mean identities that cause difference and othering, which are ultimately an anathema to ethnic-homogeneity and syncretism and plurality. The othering had led to differences that have divisive tendencies. The case of the assertive Hindu-Sikh identities within the same family with shared faith-systems quoted above and elaborated in a separate research paper, explains this (Sharma 2020). Such an intangible symbolic-cultural boundary may not directly lead to sharp polarisation, it does lead to irrevocable 'difference' that carries the potential to create new assertive identities out of a pool of diverse ones. Two incidents in the past few years from this site of ethnography hint at the dissociation between communities that has otherwise not been found in the decades after the partition carnage.

For any outsider, Poonch appears to be a flagrant multi-religious town on the very first evening of their arrival. The cacophonous loudspeakers start simultaneously from Temples, Mosques, and Gurudwaras both at the fall of the

dusk and at the arrival of the dawn, but more than noise they are a tradition that no district administration has been able to do away with not even under the provision of controlling noise-pollution. Locals add on a lighter note that every morning and evening the loudspeakers from the three main religious sites of worship actually compete with each other as to who shall continue louder and longer. On paying a visit to a Hindu household one evening (it was one of those few non-Muslim households in an all Muslim neighbourhood in the periphery of the town), one of the female inhabitants reacted unhappily at the sound coming from a mosque in the neighbourhood. Her resentment clearly was something that was new and unfound as sounds from the mosque were one of the biggest elements of the 'sounds of religion' that fill the towns in the mornings and in the evenings. Any Poonchi, irrespective of ethnicities, who has been a part of this ethnic borderland can hardly complain over such a sound emanating from any religious place primarily because, being a Poonchi, they ought to have lived such a plural life. My astonishment was short-lived as after a few minutes into the conversation, it was revealed it was because the woman had been affiliated to the right-wing political party in the town and had served as one of its workers.

Another incident involving sounds and noises on a religious front had to do with the annual Budda Amaranth pilgrimage that the town proudly receives around the festival of Rakshabandan. The legend relates this pilgrimage with the other pilgrimage, that is, the Amarnath-Pilgrimage near Srinagar which is also one of the biggest pilgrimages of Hindus across the country. This pilgrimage in Poonch goes by the name Budda-Amarnath, or baba-chattaani (a stone shiva-linga) as compared to baba-barfani (the famous snow shiva-linga) in Srinagar. Pilgrims in large numbers arrive every year in a span of around 10 days and visit Budda-Amarnath in tehsil Mandi of district Poonch. Tehsil Mandi is located 30 kilometres from the town and is a majority Muslim tehsil with a prominently Kashmiri-population.¹⁴ On the eve of Rakshabandhan, a procession called Chadi-yatra leaves the Poonch town on foot for the Budda-Amarnath Shrine in Mandi. The procession is received wholeheartedly by the Muslim traders association at Mandi with meetha-sharbat (sweet drinks) marking the age old custom of fraternity and brotherhood in the district. However, in the year 2018, this tradition that stood as an ideal for religious tolerance and harmony took a wrong turn.

The narrative, as told, was that when the procession entered Mandi tehsil, a group of men started shouting slogans such as, '*Mandi main rehna hoga toh Ram naam kehna hoga*, one who resides in Mandi has to bow to Lord Ram which did not align with the ethno-religious environment of the area they were passing through. With Mandi being a majority Muslim region that has welcomed this pilgrimage with open arms thereby understanding religion beyond a monolithic-identity and as an ethno-geographic category (see Harjot Oberoi's work and

my work on Sikhs in Poonch), the religious plurality in Poonch was consequently scarred in the 2018 procession. Narratives from the ground have corroborated that the situation got way too out of control. Though it did not lead to a riot of any sort, it did teach Poonch and its ethno-geographic religions a lesson. The trauma of the memory of this exchange shall take years to die. One should also take into account that these communal forces are well at play under the influence of external agencies that own a communal political tone. The intra-ethnic gap and rise in tensions such as these multiply in the times when political parties with a conservative bend run the affairs of the state from a centre stage. These forces should take into consideration that communal politics will lead pockets like Poonch to a stage where it may not take long for religion as a regional ethno-geographic construct to transform into religion as a monolith, an identity that breeds difference and othering.¹⁵

I have been writing most of this paper in the post-370 context in Poonch, where various regions of the erstwhile state have been put under restrictions of all sorts for the past three months. I was in the field when the decision was declared on August 5, 2019, abrogating article-370 and along with it ending the special status given to Jammu and Kashmir under the Indian constitution. A few days into the communication-blockade where we had no connectivity at all with the world outside Poonch, I met this elderly Muslim Gujjar who worked as a land-labourer on a field owned by a Hindu. He was visiting his employer's household when I happen to be there too. A labourer by occupation, he said something that, in a way, highlights the nature of ethnic and religious tolerance among communities in this borderland.. He said, '*bas bhaichara bana rehna chahiye, baaki siyasi masalaat toh chalti rahegi, hum border ke rehne wale hain, sarkarrein yeh sabh badlaav laati rehti hain/* we should remain united as we have always been, for we are borderlanders and such a unity matters to us more than the politics that is bent on dividing us. It is in the nature of politics to bring changes such as the abrogation of article 370. Nothing should disrupt our unity again.'

Paul Brass (2003), in his work 'The Production of Hindu-Muslim Violence in Contemporary India', takes on Varshney's analysis that understands a riot situation as something that is reached due to the breakdown or an absence in civic-ties between and across communities. Brass states that a riot situation is reached not only due to the breakdown of inter-community civic ties but also due to 'institutions of riot' that are well established and planned riot-inducing establishments led by those with a larger political purpose in mind (such as electoral gains). While Varshney (2008) understands 'civic-ties' as the everyday 'networks of engagement' between and within communities, neighbourhoods, Brass (2003) understands riots and hence, communal violence, as 'socio-political networks' led by specialists in riot production. These specialists can operate at any level, and through his empirical findings vis-à-vis the city of Aligarh,

Brass (2003) shows how 'specific neighbourhoods' in a city witness more violence and therefore, are more volatile because they are intentionally kept so in a way that keeps tensions simmering and the divide between religious communities grows every day. Seasoned riot specialists are always active in these localities and one of the premises that Brass uses to draw this inference is 'the changing neighbourhood patterns'. These patterns go hand in hand with local rivalries over economic resources, space, and religious hatred. Varshney also classifies neighbourhoods according to close-networks of engagements with strong civic ties, and loose-networks of engagement with weak civic ties. The chances of communal tension and hence, violence is greater in the latter. Nandy (2020) in 'The Politics of Secularism and the Recovery of Religious Tolerance' bisects religion into *faith* and *ideology*. Faith, he writes, 'means religion as a way of life, a tradition that is definitionally non-monolithic and operationally plural.' Ideology, he writes, 'means religion as a sub-national, national, cross-national identifier of populations...protecting non-religious, usually political or socio economic interests...this religion as an ideology gets identified with one or more texts, which rather than the ways of life of the believers, then become the final identifiers of the pure form of religions' (p.322).

Going by this, the changing neighbourhood patterns in the town of Poonch over the years in a post-partition context have been leading to loose networks of engagement with weak civic ties, but important here is to see that the identities have not been completely polarised. Anecdotes shared in this paper from lone Hindu-Sikh households residing in absolute harmony with their Muslim neighbours in the frontier villages outside town show this. Identities have been evolving and changing with prominent religious assertion, but a study of this borderland shows how it is the mother ethnic-identity of being a Pahari that has been binding the communities together through a simultaneous assertion for reservation and solidarities built through the collective memories of past (partition and survival as borderlanders among others).

Conclusion

Ethnicity as an identity fails to wane in the contemporary cosmopolitan world. Ethnic-solidarity existing in peripheral geographies such as in the borderland of Poonch relies on the territorial-proximity, common language as a medium of communication, shared cultural bonds, and collective histories and memories, to flourish. Communities such as Pahari-Poonchies dwell together and affiliate through shared cultures and traditions which they derive from a particular ethnic-lineage. This very nature of ethnic-solidarity has been undergoing changes with the gradual assertion of identities along multiple lines-spatiality and the construction of neighbourhoods along religious lines being one of them. This shift in the nature of identities in a post-partition context is not

without the scars of the partition where the migration and displacement along religious-lines that took place during partition are living histories and memories with key influence on social-cultural life in a post-partition phase. It may take several forms, as in addition to the shift along religious lines, identities also can also start being assertive along caste, class, and gender lines. At Poonch, this gradual transformation and fixation of identities within the same ethnicity is also driven by another identity that has a huge impact on social life, that is, the identity of being a borderlander, an important aspect of identity that needs to be taken up as a separate research project. Besides the processes through which identities emerge and evolve in a community, the dynamics of borderland construction and its gradual transformation play an equal role in shaping identities. Apart from the physical political borders, the fluctuating social-boundaries that divide identities and create difference, have a complex relation with the process of 'survival' as a borderlander. This works by tapping into the inter-community engagement in micro-settings as small as a neighbourhood and analysing the intersection where religiously assertive identity within an ethnic-group produces a complex reality thereby deciding the nature of everyday socio-cultural life. Hence, this work has a scope of looking at ethnic-identities and their transformation in a newer light, especially in South-Asia, where not only the social, cultural, and political processes change them, but the geographical location of such an ethnic-community (such as a borderland with histories of partition) strongly influence identity construction and formation.

Appendix 1. The Site of Ethnography: The Borderland Community of Poonch

Poonch; a border-district on the Indian side in Jammu-Kashmir, infamous for making headlines because of incessant cease-fire violations across the Indo-Pak border, has had a bitter past just like other regions in the area, some of which are still gasping for a breath of normalcy. However, unlike the widely known conflict-ridden Kashmir dispute, Poonch, or the similar lesser known territorial-belts of Jammu and Kashmir though have been the products of partition that rendered the state disputed and fractured in 1947-1948, such regions also have emerged as isolated pockets fighting separate struggles, ostensibly overshadowed by the gigantic discourse on Kashmir-dispute (Bouzas 2016; Lamb, 1991; Zutshi 2010). An erstwhile fief under the monarch of the princely state of Jammu and Kashmir and administered under the trustworthy kith and kin of the Maharaja of Kashmir, Poonch remained a land/territory that was situated at a certain distance from the monarchical centres in the cities of Jammu and Srinagar. However, this does not mean that it was loosely connected to the monarchy. The rajas of Kashmir held their firm grip on Poonch through the extended administration. Going back to late nineteenth and early twentieth century when the command of Poonch was taken over by the Dogra-rulers in 1840, the raja of Poonch established this very town by bringing in skilled men and traders from outside Jammu and Kashmir apart from the locals. He incentivised them with land and service, and encouraged them to settle down

in the otherwise dispersedly populated lands of Poonch, hence marking the beginning of the administrative centre in Poonch, (as recorded by Muhammad-ud-din Fouq in his social history, *Tariq-e-aqwaam poonch*, a project he completed under the patronage of the raja of poonch in 1931, making it a contested history). The grant of the Radcliffe award in 1947 that partitioned the provinces of Punjab and Bengal, also later partitioned Jammu and Kashmir as well as frontier regions like Poonch. Poonch was a fief at the western margins of the princely state of Kashmir located at a distance of 100 kilometers from one of the biggest cities of erstwhile united Punjab: Rawalpindi. In October 1947, two months into the partition of the country while the monarch of Kashmir was still deciding on whether to accede the princely state to India or to the state of Pakistan, he was shaken from his indecisiveness by a pukhtoon(pathan) tribal raid aimed at conquering Srinagar by force which was also infamous for the support and encouragement that newly formed Pakistan administration provided it (Lamb 1991; Snedden 2013). The raiders (majorly pathans from NWFP) took the route along the north-eastern regions of west-Punjab that ran parallel to Mirpur, Poonch, and Muzaffarabad of the Jammu and Kashmir State. It was under these circumstances that Jammu and Kashmir acceded to India under the widely known instrument of accession with Indian soldiers fighting this marauding army out of Jammu and Kashmir which by then had been strengthened by the reinforcements from Pakistani army (Lamb 1991; Whitehead 2007). This is also how India and Pakistan waged their first war, the war of 1947-49.

There is another important point to take into account here, which is that certain scholars like Christopher Snedden (2013) have written about the support these raiders got from people in Poonch (largely Muslims) who had been supporting the cause for an Azad Jammu and Kashmir. The men of Poonch were known to have served in British army so most of them were ex-servicemen who had rifles and other weapons. They were also frustrated under the heavy tax-regimes and other oppressive tendencies of the monarch of Jammu and Kashmir and have arisen in revolt a few times before finally supporting the raiders in their attempt at over-throwing the monarchy by violent means (Snedden, 2013). This took a flagrant communal colour as it was mostly the Muslims who took up arms and joined the raiders. The marauding raiders did not hesitate in persecuting the Hindu and Sikh Poonchies who had to run for their lives and seek shelter. Their abandoned homes across the border became part of what came to be known as the Pakistan administered territories of Azad Jammu and Kashmir, contested by India as a disputed territory. It is these Hindus and Sikhs that today form the majority refugee population on the Indian side of the town of district Poonch.

Important here is to look at the fact that these Poonchies (Hindus and Sikhs) left their homes in Poonch that now lie across the LoC in what India refers to as Pakistan Occupied Jammu and Kashmir territories and took refuge only a few miles inside the LoC in India. Another major repercussion of these events was that when the 1984 ceasefire that ended the war between India and Pakistan, it ended with a substantial modification of the geography of the erstwhile princely state. The fief was divided into two parts by the ceasefire line that, after 1972, was known as the line of control, with 855 square kilometre today lying on the other side of line of control, hence dividing the population of Poonchies into two nationalities with differing loyalties that gradually evolved as Indian and Pakistani Poonchies.

Notes

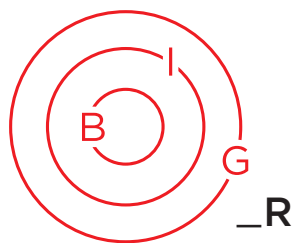
- 1 See Appendix 1 for more details on how the situation during 1947-48 transformed the principality of Poonch into the borderland district of Poonch.
- 2 For an understanding of ethnic-homelands transformed into borderlands along the line-of-control in a post-partition phase, one can refer to my work on another ethnic-group situated in a different borderland here, *Nodes of Marginality: Identity, Displacement and Migration in the Post-Partition Borderlands of Kashmir*, (Sharma 2021).
- 3 Which led to events ending in the signing of Instrument of Accession, between Maharaja Hari Singh, the Ruler of Kashmir, and India, leading to accession of Jammu and Kashmir with India.
- 4 The Pakistani army later took over the war officially (Lamb 1991; Whitehead 2007).
- 5 The district on the Indian side has an area of 1674 sq. km, with a total population of 476,835, forming 3.80% of the total population of Jammu and Kashmir State. Hindus are 5.20% of the Population, Muslims 91.93%, Sikhs 2.76%, and rest forming the remaining 0.37% (Census, 2011).
- 6 For an understanding of how these ethnicities form an outer-rim of non-dominant ethnicities along the north-western boundary at the line-of-control see, <https://thewire.in/society/kashmiri-language-dogri-hindi-pahari>
- 7 A sub-group of the Indo-Aryan group of languages spoken around undivided Punjab, Sindh, and the North-western Frontier Province in Pakistan today.
- 8 There is a fourth religious presence that has been growing within the Pahari-ethnicity here, which is the Dalit-Christians, a small minority of Dalits who have been converting to Christianity in the past few decades. My paper, *In search of a religion: Making of a Dalit-Identity in Jammu and Kashmir, India* (forthcoming) takes up this particular religious-caste identity in detail.
- 9 For a detailed account on the narratives collected see, *Remaking of ethnic-boundaries: identity and religion among Sikhs in the borderland of Poonch, Jammu and Kashmir*, *Asian Ethnicity*, (Sharma 2020)
- 10 The town sits on the Pir-Panjol foothills on a river bed. The Poonch river flows north-westwards into Pakistan Occupied Kashmir and the town of Poonch is situated on the northern bank of the river. The line of control divides Poonch on the north-western side, and acts as the volatile border between India and Pakistan, which is a highly disturbed zone.
- 11 Their accounts form the primary source of the narration included here. Though it is also important to mention that these elderly men and their accounts corroborated what oral-narratives prevalent among the middle-aged and the young were already hinting at. Hence, the account on partition is the living memory among the people here, and constitute key oral-accounts crucial for a researcher. I was lucky to have found a few persons who could still speak from their lives as and when partition in later 1940s took place and the repercussions it had on the social-cultural life of Poonchies in its immediate aftermath.
- 12 Please see that most of the villages falling in the border-zone of district Poonch were emptied out, as the coercion and aggression between the forces took place around the town in these village spaces (Sharma 2020).

- 13 Paharis that assert their identity together for reservation are also found in other parts of the state. Their concentration is the highest in Poonch-Rajouri and Kishtawar, apart from Doda, Baramullah and a few other segregated clusters.
- 14 The Kashmiri speaking population of Poonch is restricted to a few locations and is the most widespread in Mandi Tehsil. Kashmiri here however does not denote the ethnic affiliation with Kashmiris of the valley as the Kashmiri-speaking population of Poonch are the Pahari-Kashmiris that have migrated from places like Muzaffarabad and some from the valley a few centuries ago and have become assimilated with the Pahari culture such that their accent and tonality of Kashmiri language also differs from the one that is spoken in the valley. Also, Kashmiris of Mandi are one of the oldest khandans (clans) who have contributed to economy, culture and social exchange of Poonch fief, as written by Fouq in his *Tariq-e-aqwaam Poonch* in 1931. Fouq's was one of the earliest and perhaps the only attempt at writing a people's history of Poonch under the patronage of the Raja of Poonch.
- 15 See Nandy's "Time warps: Time travel to a possible self, (2002), Varshney's concept of 'networks of engagement' (2008) and Shail Mayaram's Work (1997) for an elaborate understating on this.

Works Cited

All hyperlinks last accessed December 2021 unless specified.

- Aggarwal, Ravina. 2004. *Beyond Lines of Control: Performing Borders in Ladakh, India*. Durham, NC: Duke University Press.
- Bouzas, Antia M. 2016. "The Kashmir Space: Bordering and Belonging Across the Line of Control" *Revista Electronica De Estudios Internacionales*. <https://doi.org/10.17103/reei.31.13>
- Brass, Paul. 2003. *The Production of Hindu Muslim Violence in Contemporary India*. New Delhi: Oxford University Press.
- Choudhary, Zafar. 2011. Understanding the Gujjar Pahari Faultline in J&K, A Gujjar Perspective. IPCS Special Report 106. IPCS Conflict Alert.
- Gellner, David (ed.). 2013. *Borderland Lives in Northern South Asia*. Duke University Press.
- Gupta, Radhika. 2013. "Allegiance and alienation: border dynamics in Kargil" in *Borderland Lives in Northern South Asia*, edited by David Gellner, 47-71. Duke University Press.
- Lamb, Alastair. 1991. *Kashmir: A Disputed Legacy 1846-1990*. Oxford University Press.
- Lamont, Michele, and Virag Molnar. 2002. "The Study of Boundaries in the Social Sciences" *Annual Sociological Review* 28: 167-195.
- Mayaram, Shail. 1997. *Resisting Regimes: Myth, Memory and Shaping of a Muslim Identity*. Oxford University Press.
- Nandy, Ashis. 2020. "The Politics of Secularism and the Recovery of Religious Tolerance" in *Secularism and Its Critics*, edited by Rajeev Bhargava. 321-344.
- . 2002. *Time Warps: Silent and Evasive Pasts in Indian Politics and Religion*. C. Hurst and Co. Publishers.
- Newman, David. 1998. "Creating the fences of territorial separation: the discourse of Israeli- Palestinian conflict resolution" *Geopolitics and International Boundaries* 2: 1-35.
- . 2003. "On borders and power: a theoretical framework" *Journal of Borderlands Studies* 18, 13-24. <https://doi.org/10.1080/08865655.2003.9695598>
- Newman, David, and Anssi Paasi. 1998. "Fences and neighbours in the post-modern world: boundary narratives in political geography" *Progress in Human Geography* 22: 186-207.
- Oberoi, Harjot. 1994. *The Construction of Religious Boundaries: Culture, Identity and Diversity in the Sikh Tradition*. The University of Chicago Press.
- Oommen, T.K. 1997. *Citizenship, Nationality and Ethnicity: Reconciling Competing Identities*. Cambridge Polity Press.80
- Paasi, Anssi. 1998. "Boundaries as social processes: territoriality in the world of flows" *Boundaries, Territory and Postmodernity*. Ed. D. Newman. 69-88, London: Frank Cass.
- Sharma, Malvika. 2020. "Remaking of ethnic boundaries: Identity and religion among Sikhs in the borderland of Poonch, Jammu and Kashmir" *Asian Ethnicity*. <https://doi.org/10.1080/14631369.2020.1811951>
- , 2021. "Nodes of Marginality: Identity, Displacement and Migration in the Post-Partition Borderlands of Kashmir" *Journal of Immigrant and Refugee Studies*. <https://doi.org/10.1080/15562948.2021.1949656>
- Smith, Anthony D. 1986. *Ethnic Origins of Nations*. Blackwell Publishing House
- Snedden, Christopher. 2013. *Kashmir: The Unwritten History*. HarperCollins Publishers India.
- Varshney, Ashutosh. 2008. *Ethnic Conflict and Civic Life: Hindus and Muslims in India*. Yale University Press.
- Whitehead, Andrew. 2007. *A Mission in Kashmir*. Penguin, New Delhi.
- Zutshi, Chitrakleha. 2010. "Rethinking Kashmir's history from a borderlands perspective" *History Compass* 8(7): 594-608. <https://doi.org/10.1111/j.1478-0542.2010.00692.x>



ARTICLE
SPECIAL SECTION

Borders in Globalization Review
Volume 3, Issue 1 (Fall/Winter 2021): 35-45
<https://doi.org/10.18357/bigr31202120261>

Rohingya Refugees in South Asia: An Exploration of Social Borders and the Margins

Rachel Irene D'Silva *

*By reviewing the case of the Rohingya, a marginalized community in the postcolonial state of Myanmar, this article (as part of a **special section** on South Asian border studies) explores the perspective of Rohingya refugees and conceptualizes social borders from the voices of the refugees. Juxtaposing postcolonial borders with narrations of Rohingya in India brings out the politics of the marginalized communities in the country's borderlands. The article shows how borderscapes are shaped for refugees that articulate ideas of social justice and recognition. Building on international studies of the Rohingya, I conducted fieldwork into the situation of the Rohingya in India. The resulting interviews add to our understanding of Rohingya refugees and address a scarcity of literature on the Rohingya in border studies. Through the analysis, I discover the history of the Rohingya identity in Myanmar, which contextualizes their statelessness. Social borders and state legislation reinforce barriers to citizenship and sharpen the exclusion of migrants, refugees, and other stateless peoples in South Asia.*

Keywords: South Asia, Refugees, Rohingya, post-colonial states, boundaries, borders, margins, Southeast Asia, marginal communities.

1. Introduction:

As an ethnic, religious, and linguistic minority in Myanmar, the Rohingya have been stateless for almost four decades (since 1982). The Myanmar state discriminates against them and imposes severe restrictions on their activities. They are denied the right to nationality and citizenship by Myanmar and, therefore, they are forced into statelessness. Their lives in Myanmar depend on the legal status of temporary papers. In 2017, they were forced out of their villages and towns through violence. They face severe restrictions on movement, culture, everyday life, and access to education by the state. The 1982 law on citizenship excludes them as national people. Throughout history, they were repeatedly displaced into neighbouring Bangladesh by the state. Since the late 1990s, there has been a massive exodus

of Rohingya to Bangladesh as a result of persecution, torture, and killing in Myanmar. In the host country, they are yet to gain access to refugee recognition and resettlement rights. In November of 2021, hundreds of refugees were relocated to an island in the Bay of Bengal by Bangladesh (AP 2021).

Migrants and refugees in India, such as Rohingya who are considered illegal by the state, have been understudied in border studies. They face statelessness and lack sufficient protections. In the context of forced migration, this paper asks: what types of borders confront Rohingya refugees? First, the introductory section summarizes the international plight of Rohingya refugees in the context of border studies and

* **Rachel Irene D'Silva** MA in Politics, PhD candidate in Social Management, Central University of Gujarat, India.
Email: rchldsilva@gmail.com

borderscapes in particular. The second section outlines the methodology of the study. The third section highlights the current situation of Rohingya in India. Section four expands on the history of the Rohingya and explains borders of identity and belonging through the voices of Rohingya refugees as they discuss the threat they face in Myanmar. Section five shows the processes of marginalization, as demonstrated in accounts of exclusion from citizenship and violations of human rights. Section six explains bordering processes based on national law, which have led to restrictions and curbing of religious freedom and even mass atrocities. Finally, section seven highlights the borderlines of the marginalized Rohingya refugees in the state of exceptionality and subjectivity. This entire exploration of marginalization shows that the situation faced by Rohingya refugees arises from their condition of forced migration.

Marginality in South Asia can be studied by linking borders to spaces and processes at the margins of the community (Cons & Sanyal, 2013). Narratives of marginalization are not just about borders but are also essential to forging and asserting the community, a sense of belonging, and internal boundaries (Cons & Sanyal 2013; Cons 2013). Margins conceptualized here are the lived margins by Rohingya refugees in the internal boundaries. Rohingya refugees face discrimination due to identity politics. This experience of discrimination is manifested in dire poverty among refugees, poor living arrangements, shortfalls in protections, standards, and humanitarian assistance that are internationally prescribed.

The word 'borderscape' typically refers to borders that are formed by a collection of regulations, semantics, and other practices and discourses that constitute the border itself. In the social sciences the word 'borderscape' means the geopolitical interactions of exchanges between different (affirmative and subversive) practices of border control and various types of social or cultural formations, discursive processes, and individual identity policies (University of Luxembourg 2005). The conceptualization of borderscapes also includes what is permitted, culturally and socially prohibited, and artistically justifiable, as well as the borders of artworks, buildings, or concepts, and the borders given by individuals and language (University of Luxembourg 2015).

Borders as marginal spaces at the edge of a nation continue to be both problematic and central to national and state politics throughout the region (Cons 2013). Borders are situated in dialogue with other kinds of spaces and practices as well as with centres. Processes of bordering are replicated in the margins that are away from the borders. Borders are articulated in how forms of state recognition are not only central to the formation of identity, but also in how states co-opt these forms of 'grey spacing' through flexible forms of 'border citizenship' (Cons & Sanyal 2013). The literature on margins and borders is often from the perspective of state sovereignty. Internal borders are made from

experiencing belonging and unbelonging, making and un-making, and the illegalization in everyday life for refugees in sanctuary cities (Fakhrashrafi et al. 2019). In this context, there is limited literature on the making of social borders, or borders within society.

2. Methodology

This research is a pilot study based on fieldwork completed as part of my PhD research. From news reports, it was evident that the Rohingya refugees were very vulnerable. For example the Indian Express carried a feature on Rohingya refugees living in India (Express News Service 2018). However there was lack of information on refugee protection and status for Rohingya aimed at dealing with such vulnerability. The report on Rohingya refugees described the settlements, access to education and livelihoods in Mewat and Hyderabad (Fields et al. 2019). As part of a study on urban refugee livelihoods the Women's Refugee Commission did a field assessment of the economic coping strategies where they interviewed key stakeholders from service providers, donors, and refugee communities. Their findings reflect the many voices and perspectives gleaned through the interviews, project sites, visits, focus group discussions (Women's Refugee Commission 2011).

From the pilot study, I learned about the identity and statelessness of the Rohingya peoples (including not being duly recognized by the host government). Samaddar states,

Therefore the post-colonial commentaries on statelessness are studies of permanent incompleteness—a reality that always seems to fall short of a hyper-reality, and therefore the ideal reality, of citizenship, entitlements, legal protection, full proof identity, solemn recognitions by courts of law, and the avowals by the state (2016, 102).

I visited Hyderabad—a city in south central India where a sizeable Rohingya settlement is found today. This led me to explore how Burma Rohingya refugees arrived and settled here.

During the pilot study, with the support of a local guide, I interviewed refugees and care workers. Information was sought on the legal protections of Rohingya refugees and on the role of other stakeholders. Interviewees were asked about how they felt in the city, and they generally responded positively on living conditions compared to the situation they faced back home. Also, they expressed comfort that their children were being supported in education by NGOs, government schools, and madrassas. We asked care workers why they came to Hyderabad as refugees. They said that growing urbanization, in particular the outskirts region where the Rohingya have settled, were factors in why they migrated

here. Overall, we learned how their statelessness impacts their protection in the country. This study presents the voices of six of the refugees who gave interviews.

3. Rohingya Refugees in India: Presumed Illegality and Associated Risks

In interviews conducted in June 2019, Noor Mohammed, Abdul Alam, Zakir Hussain (Rohingya refugees in Delhi) expressed their stories and discussed their situations as follows. Noor Mohammed was in Saharanpur, in Uttar Pradesh for 25 years. His family consists of eight people: two children in school, two auto rickshaw drivers, and two are looking for jobs. He got a UNHCR refugee card in 2013 and works as a vegetable vendor where he buys vegetable from Okhla Mandi (wholesale market) and sells them locally. Abdul Alam works as construction labourer or daily wager. Zakir Hussain sells fish purchased from Ghazipur mandi to people and refugees in Faridabad and Kanchan Kunj. The average income earned by the three men is 6000 to 8000 rupees.

They are currently put up at Shaheen Baug extension in the settlement known as Shram Vihar where they live among 25 to 30 Indian families. The landlord sold off the land. Some people purchased plots and rented them out to refugees on the land. Currently, they pay 2000 rupees in which three families live together in about 300 square meters. Previous rates have been as low as 500 rupees for 100 square meters. Sanitation infrastructure is non-existent and the toilet is the sewer. They have one toilet for 95 refugee families. They cannot build concrete structures on the land and the land officers do not permit concrete construction. Part of the land belongs to Delhi Development Authority and part to Uttar Pradesh irrigation department. They are inhabitants in an enclave.

This community is served by UNHCR which supplies one female volunteer, a youth club, a stitching centre, and a medical clinic service provider. An additional stitching centre is run by an NGO. Children do rag-picking occasionally. There are two disabled persons. They have one sick person. They need a good place to stay. A report on the experiences of Rohingya found that Rohingya families face sudden evictions and non-renewal of informal leases (Brenner 2019). The Rohingya also face food scarcity due to inadequate income (Brenner 2019). The Rohingyas work as 'ragpickers, collect scrap, work in wholesale vegetable and fruit mandis, shops and even local industrial estates in Jammu city and its outskirts' (Express News Service 2018). To the Indian government, the Rohingya living in India are "illegal". The Supreme Court recently issued notice to the Centre and to states providing aid to all refugees and asylum seekers (Jain 2021). The Court allowed nearly 150 Rohingyas detained in the holding centres in Jammu to be deportated to their parent country, as per the procedure of law (Live Law News Network 2021).

The Human Rights Law Network (HRLN) posted a YouTube video of the massive fire in the Rohingya settlements of Madanpur, Khadar in Delhi in June 2021 that burnt down 54 shanties making 250 refugee families homeless (Abdali 2021). The following is a brief summary of the video footage on the "Continuing Exodus of Rohingya to India" by Human Rights Law Network (HRLN) describing the incident. The commentator explains that the refugees come from Myanmar. They went to India to save their lives and seek refugee protection by registering with the UNHCR as refugees. The fire destroyed basic necessities. Families lacked food, water, and clothing. Women and children were on the road all night, shocked and helpless. In 2013, HRLN, conducted a fact-finding operation and found that Rohingya settlements in Delhi and Haryana were "sub-human conditions". They had no food, no water to drink, no access to education, and no access to healthcare services. Since 2018, they have noticed that fires have broken out eight times in different settlements in Delhi, Haryana, and Jammu. Destruction is always preceded by threats before colonies are burned down. These refugees are under threat and culprits are responsible for the fires. A Twitter handle claimed, "Yes we did and we do again. Hashtag rohingyaquitindia". This indicates the severity of the risk they face.

3.1. Life in Exile

Rohingya voices: Zakir Mohammed, head of Camp N. 1 Balapur, Hyderabad, India:

The name of the camp is Bismillah settlement, a new camp that came into existence in 2018. There are 22 Camps in Balapur. Camp 1 includes 64 families and 230 members. We have camps big and small. An individual named Assim Bhai gave them the land. He takes charge of the place. They pay 20,000 rupees to rent some land in Balapur.

4. The Making of Social Borders

Politics of borders are linked to geographical, social, and spatial margins in South Asia (Cons & Sanyal 2013). In Myanmar, the state has publicly restricted the use of the word 'Rohingya' since it means inhabitants of Rohang, an early name for Arakan. The official position is that this community is from Bangladesh and therefore must be called Bengali. The Rakhine Buddhist are the ethnic majority in Arakan and speak a dialect of Burmese. The regions of Chittagong of South-eastern Bangladesh and Arakan saw an influx of Muslim Arab merchants in 9th century. Rohingyas claim descendancy from the first Muslim Bengalis, Muslims, Persians, Moghuls, Turks, and Pathans (Lewa 2008). According to Zarni, despite Aung Sang Syu Kyi's professed commitment to democracy and human rights, she has practiced the same policy of chauvinistic nationalism that alienated

minorities (as cited in IMPRI Impact and Policy Research Institute 2021). In international law, a stateless person is a person who is not considered a national by any state under operation of its law. As such, the Rohingya are considered a stateless people.

In order to understand how residents of border zones navigate and negotiate risk, it is necessary to be rooted in the histories, complexities, and contexts which are not formed in isolation, but rather are relative to a broader system of marginalized and marginalizing spaces, processes, and patterns (Cons & Sanyal 2013). The macro boundaries within the histories of the post-colonial state are understood by analysing the literature on the Rohingya based on the histories of the colonial period. This paper uses the optics of internal boundaries to explain borders. The "stateless Rohingya" needs to be viewed through the lens of histories where nation-state politics creates the problem. The Rohingya are denied rightful national membership or citizenship as an indigenous race, but the histories and colonial boundaries bring out the politics of negotiating with state and the non-state actors in Myanmar.

4.1. Politics of Identity of the Rohingyas

The colonial systems and their implications influence politics of identity and ethnicity. The politics of identity of the Rohingyas also affects the formation of internal borders which are based on ethnicity. The term "Rohingya" is based on their belief as the inhabitants of the Arakan region.¹ Those who identify by this term Rohingya mean they are 'native' to Arakan region. The claim of Rohingya lies in the Arakan country, history, identity, culture, religion, communities and geography. But the Rohingya are contested due to the fact that they claim independence and the right to representation of ethnic minorities in the political affairs of Myanmar. The notion of citizenship in the Burma/Myanmar state based on indigeneity is tied to the politics of ethnicity and political representation, and the Burma/Myanmar state has strong claims against the Rohingya identity (Thawngmung 2016).

Rohingya self-identify with "Ruaingga" (Leider 2014). "Rohingya" in the popular language is the name of 'Arakan'. The nomenclature, Rohingya is cultural. The Arakan region has a rich history of cultural exchanges among religions. It also served as the seat of Buddhism and syncretism, a culture of Vaishnavism and Persian. The Arakan region was ruled by various dynasties. The colonial conquest of Rakhine and Burma changed the demographic of the region. After the Burmese took over the Arakan people, they fled to Chittagong. This has also caused conflict as a result of demographic changes and resource control. When the census conducted in the 1930s in Burma categorized people into different groups based on ethnicity there were riots amongst the people.

Rohingya are native to the Rakhine State of Myanmar. Their origins can be traced to the present-day territory prior to British annexation of Burma in 1824. This issue has been the subject of many discussions on the part of the elites in Myanmar and a number of historians have contributed to this debate. Historian Kei Nomoto discussed the presence of the Rohingya in Rakhine since the 8th century which might help to establish their claim to a Rakhine State. That view is challenged by historian Aye Chan. The 'Development of a Muslim Enclave' in Rakhine the State of Burma (Myanmar), Chan discusses the various events throughout the history of the region—particularly the events of colonial Burma including the mass migration of people from the neighbouring Bengal region under the British rule. His key argument is that the 'Muslim identity' in Rakhine is a historical development constructed by migration under the various regimes (i.e. Burmese, British) that held power primarily during the 18th and 19th centuries. This sheds light on Chittagong's migration to the region and the development of community violence across ethnic lines. Chan notes that those who call themselves Rohingyas reside at the Mayu border, in the townships of Mawgaun and Butitaung, which are descendants of Chittagonian immigrants and that they are different from other Muslim communities in Arakan who live in other townships. It provides evidence to demonstrate how the people of the Mayu border were referred to the Chittagonians in British colonial records. His viewpoint could be complemented by Leider's analysis on the Rohingya in Myanmar. Leider mentions that a certain section of the people from the northern region of Arakan began to identify as 'Rohingya' which then led to the movement of ethnic identification of the Rohingya (Leider 2014).

Historical records also mention that the 15th century kingdom of Marak U extended to the ancient Indian subcontinent. The descendants of the Muslim communities of Arakan during the time of Marak U lived in the Marak U and Kyauktaw Townships from 1430 to 1784. Another periodic reference to a Muslim presence is the retinues of the Sultan of Bengal who were the earliest Muslim settlers in the region, dating back from 1430 to 1784. Histories showed how the term Rohingya becomes politicized by the 1950's movement to create an autonomous Muslim zone in Rakhine State. Similarly, the creation of the Jamiyyat al ulama of the Rohingya in 1936 under British domination is proof of the emergence of a Muslim movement in Arakan. The origins of the mujahideen movement in Rakhine bears witness to the disappointment of Muslims who tried to integrate the cantons of Buthidaung, Mawgaun, and Ratheedaung in Pakistan and ended up in revolt. The rebels who declared holy war on the new Republic called themselves Mujahedin (Chan 2005). In the case of the Rakhine State People's Council, the testimony of the inability to resettle in the villages after fleeing the Japanese occupation led to the Mujahideen rebellion.

Muslims made several attempts to gain entry into the political affairs of the state of Burma as a Muslim ethnic nationality and legal status to be given to the Mujahid party. In the 1960s, under Burmese Prime Minister U Nu, Muslims called for establishing the Rohingya state. Efforts have been made to obtain recognition of their ethnic identity in the Union of Burma and to obtain the equality of status enjoyed by other ethnic groups. They firmly insisted on their identity as Rohingyas after the Bangladesh gained independence as Dhaka followed the policy of disowning the Chittagonians who were in favour of West Pakistan (Chan 2005).

While there are debates as to whether or not Rohingya originated in Burma before the British annexation, census records of Burma show the formation of 'ethnicity' as a social and political construct that was established under colonial rule. In particular, an Indian ethnicity (referred to as Ko La in historical records and scholarly articles on Arakan) was recorded by the British in the Arakan region after the arrival of slaves from Bengal (Chan 2005).

The development of economic frontiers in Arakan under the British annexation policy encouraged agriculturalists who were said to be residents of Bengal to come from areas around the Arakan, a development that shifted the social boundaries in Burma's society. Another racial division began to develop on the lines of ethnic difference with Chittagonian immigrants becoming ethnically dominant in number in the Mayu border under British rule. The report on the settlement operation in Akyab District mentions the comparative tension between the Bengali and the Arakanese race. The racial classifications established by the British census (including categories such as Mahomedan, Burmese, Arakanese, Shan, Hill Tribes, and Others) are proof of the emergence of racial identities in this time period. After the census in 1921 that classified Indian as separate group of people, the first Anti-Indian riots took place in Burma. Chan (2005) states that all Chittagonians and Muslims were recorded as Mohammedan under column of 'Race' in several census reports of 1871, 1901 and 1911.

Categorizing populations under British religion and ethnicities created limits that determined people's ability to access resources in society. These ethnic divisions still have an impact on Myanmar's society. For instance, in 2016 and 2017, ethnic cleansing operations by the state in an attempt to drive Rohingya people out were reported. Despite the national challenge to the identity of the Rohingya, we cannot deny them in Myanmar. The "South Asian ethnicity", as defined in the British records, referred to the Chittagonians of Bengali until the 1990s thus registering them as Muslims and considering them persons of Indian ancestry.

The case of the Rohingya indicates that the politics of identity of the Rohingya was built in a socio-spatial

context. Through the various powers and rules it has undergone alterations. The second part of this section highlights politically mediated identity formation of Rohingya under post-colonial state regimes—starting during the early democratic rule of Independent Burma and tracing through the military coup and the military run democratic government in Myanmar. It was in this post-colonial period that army General Ne Win's Burma Citizenship Law effectively rendered the Rohingyas stateless. He excluded generations that regarded themselves as a Rohingya people although he was viewed differently by military leaders. They became stateless and their community identity was adversely affected by the law (Farzana 2017).

4.2. Rohingya Refugees voices: Threat to Identity

Rohingya voices: Akhtar, 24 (Rohingya interpreter at UNHCR, female):

The village is called Nayan Chaw. Since we have lived there, we have lived under a lot of restrictions. The government is creating restrictions, as far as Musalman is concerned. After studying and after finishing class ten, there are difficulties to go to college. We have no right to go to university. There is a pass which we cannot obtain. To go from one village to the other too we must take permission. If a girl wants to see her dad, she needs permission. She can stay no longer than a day. We have to pay 500, 600, 1000 to have permission. We had to deal with that type of restriction in Burma. As we were born there, in that place, we continued to live there for our love for the country. People feel a different way about their country. They kept us like a bunch of animals. For cutting timber we need permission, for cutting bamboo we need permission. We have to get permission to farm on our own land. There are mostly famers there.

4.3. Rohingya Statelessness and Post-coloniality

Samaddar (quoted in IWM Vienna 2019) states that the surge in de facto statelessness in Myanmar is due to nationality issues that have been more "ethnicized" and "securitized". He argues that international conventions on statelessness do not acknowledge the problem of statelessness in this manner. The British practice of colonial labour in different countries created statelessness for plantation labours in Sri Lanka. The same was true of the Rohingya. Samaddar (2019) observes that the nearly a million tea plantation workers that were taken from the southern part of India ended as disenfranchised. The issue of Sri Lankan Tamil ethnicity in Sri Lanka started with Tamil plantations labour of Indian origin. He contends that post-colonialism created the problem of statelessness not addressed by the 1954 Convention. Critical postcolonial approaches to forced migration analyse contemporary forced migration using concepts such as "borders". According to Samaddar (2016) postcolonial perspective of forced migration includes

the combined exceptionality of the events of forced migration with the structure and the daily experiences of colonialism, decolonisation, and the post-colonial realities of society and politics. According to Samaddar (2016) post-colonial perspective of forced migration includes the combined exceptionality of the events of forced migration with the structure and the daily experiences of colonialism, decolonisation, and the post-colonial realities of society and politics. In South Asia, post-coloniality has shaped borders around belonging and citizenship.

5. Migrant Historicity

The continuous movement of Bengali-speaking Muslims from Bengal, particularly Chittagong, to Rakhine (Burma or Myanmar) contributed to the statelessness of the Rohingya whose Muslim origins were noted in Rakhine in 16th through 18th centuries, as per Dutch and British sources (Gosh 2016, 25-26). The descendants of Bengali slaves were there among many of them. Bengali and local were not distinct, though the Bengali would have retained their mother tongue. Additionally, during the British occupation of Rakhine in 1825 and the signing of the Yandabo Treaty the following year, Rakhines returned home as well. As such, new Chittagongians who were attracted by the commercialization of rice cultivation and by the opportunities to work could have entered Rakhine. The development of Akyab port by the British for a century or more under the British until Burma was separated from the Indian Empire in 1937 in the future provided additional opportunities as well (Gosh 2016, 26; Leider 2013).

The Indian partition event may have added another dimension to the immigration issue as a large number of Bengalis, most of whom had been in Rakhine province, demanded either political status as part of Pakistan or demanded an independent nation (Gosh 2016). Gosh notes that Pakistan's vision did not bear fruit as the political leaders Jinnah and Aung Sang of Burma had entered into an agreement before partition in July 1947 through which they chose to not alter their international border at the Naf River (Gosh 2016, 26; Leider 2013).

In 2014, the Government of Myanmar continued the census exercise established in 1983 and kept the Rohingyas outside its scope because the government insisted they should identify as 'Bengalis' (an ascribed group identity) and not 'Rohingyas' (a term that historically defined them). The term 'Bengalis' is more linguistic in nature while the term 'Rohingyas' may hold a more religious connotation. The political situation of the Buddhist-Muslim conflict in the country makes the "religious" identity an important cause of exclusion (Gosh 2016, 27).

5.1. Citizenship and human rights?

Rohingya voices: Samira (interpreter at UNHCR, woman):

We don't have an ID. They kept us temporarily there. Children from all denominations study in the classroom. There is bias towards Buddhist study within the school. If we do something, they take us to the police station.

Here, children are allowed to study. We cannot remain in Burma as we do here. There is no contact with the local population. We came out of fear. We had to go through the mountain when the violence started in Akyab. I was involved with an UNHCR BMLRC in Burma. Violence broke out in Sittwe. People at the mosque were murdered. I have already lived in Bangladesh for 2 months. We are not allowed to make the appeal of prayer (Azaan) and are not allowed to pray (Namaaz). They beat up two people praying they nearly died. They're taking people to a police station.

We have no documents. My mother brought us up with so much difficulty. My mum used to work with UNHCR. We have temporary papers. We have a temporary I.D. There are those who don't have a husband or children, who live alone and are old. Some young children with no one with them also commit suicide. To give a single prayer call, it is very difficult. Even to follow the true religion, that's hard. You have an identification card. We don't have an ID. We live as temporary individuals. We still live the way they want us to live because where else should we go. Where should we go from here? Yet they commit so many atrocities against us.

On crossing the border:

It took four hours to cross that border. At some side there is 1 hour road, another side there is two or three hour road and some side have two days road to the border. I belong to Maungdaw of Khamung. I arrived June 12, 2013. I came by boat to the border. I came to Balughat and took a bus to the Indian border, then train to India. We had to come with no food.

6. Ethno-religious boundaries of Myanmar

Refugees were often termed by States as "economic migrants" or "illegal settlers". The politics of sub-nationalism, nationalism, and nationhood as decolonizing processes produced postcolonial borders and boundaries in the states. In South Asia states, post-coloniality impacted the implementation of citizenship and belonging for groups of refugees and migrants.

In Myanmar's ethnoreligious politics, the Rohingya are identified as Bengali immigrants by Rakhine Buddhists. The presence of East Bengali/ Chittagonian/ Rohingya refugees means one thing in the international political

context. However, being seen as Rohingya is different, something which the politically active section of the Rohingya community wants to be acknowledged as. Furthermore, in Buddhist-Rohingya politics Buddhists claim the Rohingya to be Bengali-speaking immigrants who have to return to where they came from, which is Bangladesh. The Rohingya assert themselves as an ethnic community in this context and seek regional autonomy. They demand cessation from Myanmar through the creation of a Rohingya state (Gosh 2016, 119-121).

6.1. Politics of nationalism of Burma/Myanmar

In the Burmese State, the Rohingya face oppression for their identity. Each exodus of Muslims corresponds to changing regimes. In 1978, during the *Tatmadaw* (Burmese Army) operation known as *Nagamin* about 220,000 Muslim refugees fled to Bangladesh. This operation was conducted in order to verify and determine 'nationality' and was carried out against possibly illegal Bengali migrants. As the newspapers said at the time, the atrocities in Arakan were against the "armed bands of Bengalis", "wild Muslim extremists", "rampaging Bengali mobs" ransacking indigenous Buddhist villages", and perceptions towards Muslims in the region were aggravated with incidents of violence and tyranny by the Burmese state and army (Grundy-Warr & Wong 1997). Ever since the military came to power nationality has become significant to the citizenship and inclusion of the Rohingya. The Citizenship Law initiated by Burmese Social Programme Party (BSPP) in 1982 changes the citizenship regime to *jus sanguinis*. The government claimed that the National Register of Citizens (NRC) was not effective in proving citizenship and the residents in Burma would have to undergo a citizenship determination to verify nationality (Farzana 2017).

Citizenship was for the taingyin tha people and the non-taingyin tha. People considered indigenous to Myanmar, Thai-gyin-tha (citizenship at birth), nyan ngaing tha (for the non taingyin tha) or associated citizenship for those who were guest citizens or those who were allowed to be naturalised citizens, and those who were already citizens in 1982. These categories were applied by the state for granting citizenship. Identity became instrumental to how the state deprived the Rohingya of citizenship. Laws on citizenship by the state in 1980s alienated people through their documentation of identity. This affected the first exodus of Rohingya for most of the refugees had fled and were repatriated. The ruling Burmese Socialist Programme Party and popular opinion believed that aliens from China and East Pakistan were the cause of the operation (Kyaw 2017).

6.2. Laws are passed against the freedom of minorities

The 1982 Citizenship Law was brought in by the Burmese military rulers and denied citizenship to most people of Indian and Chinese decent. The law is

different from the preceding Citizenship Act and it is based on the principle of *jus sanguinis* and identifies categories of citizens as full, associate, and naturalised. The Rohingyas do not appear in the list of 135 national races to whom full citizenship is given. The government of Myanmar does not recognise 'Rohingya' and the citizenship law does not recognise them as nationals belonging to the state. The associate citizenship category was granted to those whose application for citizenship was pending on the day the 1948 Citizenship Act came into force. The Naturalised citizenship could be given to those who provided "conclusive evidence" of entry and residence before Burma's independence on 4 January 1948, who could speak national languages well, and whose children were born in Burma. Few Rohingyas could fulfil all these requirements. The power to decide matters pertaining to citizenship was assigned to the government controlled 'Central Body' which resulted in Rohingya entitlements to citizenship not being recognised (Lewa 2009).

Discrimination also occurred through actions such as the severe restrictions imposed on movement, the banning of Rohingyas from civil service employment (including the education and health sectors), and the 1990 decision that made official marriage authorisation compulsory. Eventually, the authorities even stopped issuing Rohingya children birth certificates. Infringement of these rules can result in long prison sentences. Additionally, forced labour, arbitrary taxation, and confiscation of land, which are practiced elsewhere in Burma, are imposed on Rohingya in disproportionate manner (Lewa 2009).

Life, liberty, and the rights of the Rohingya people in Burma have become highly securitised with the freedom of movement being heavily restricted for Rohingya people. Some of the restrictions they face include being confined to villages. They have to apply for travel passes even to visit the neighbouring villages first exodus and they have to pay for the pass. Travel is restricted to North Arakan and even Sittwe, the capital of Myanmar, is declared off limits for them. The lack of mobility has had devastating consequences on their access the markets, employment opportunities, health facilities, and higher education. Those who over stay their travel pass are prevented from returning to their villages and names are deleted from family list. They are then obliterated administratively and compelled to leave Burma. Some Rohingyas have been prosecuted under national security legislation for travelling without permission. Rohingyas are forbidden to travel to Bangladesh, though some are able to do so using clandestine methods which has proven easier than going to the state capital. However, those who are caught could face a jail sentence there for their illegal entry. Many people who went to Bangladesh as patients seeking medical treatment were unable to return home and during their absence their names were removed from their family list. Once outside Burma, Rohingya are denied the right to return to their own country (Lewa 2009).

State practices relating to registration and documentation since 1978 have also played a significant part. Such practices include the confiscation, destruction, nullification, and targeted non-issuance of identity documents (Brinham 2019). National verification is a process that showed the evidence of crimes against Rohingya. These "registration processes [have become] increasingly repressive, coercive and abusive since the mid-1990s, making survival for Rohingya in Myanmar more and more difficult" (Lewa 2009, 11).

6.3. Atrocities and local discrimination

Rohingya voices: Minister Shakir Alam:

Coming here made me poor. He came right from Kolkatta to Hyderabad. Earlier, I had studied in Deoband Madrasa in India. When I came to Bangladesh I thought I would stay in Bangladesh or come to India. The police at Kolkatta gave me 2000 rupees seeing the children with me. All of India is good. This Government is good here.

Our government has committed numerous atrocities against our people, killed a lot of people in our village and raped a lot of people. We feel angry. If I have the good fortune to meet the Suu Kyi, I will tell how many atrocities have been committed. I am very angry. It might be better to die. We still have no card and we were given a home. It is a gift of the government on humanitarian grounds. They have given us help to live. Religious ministers face a great deal of atrocities. My village has been confronted with many atrocities. We have a temporary I.D.

6.4. Sectarianism

State laws in Myanmar go against the freedom of religion. The laws passed are the Religious Conversion Bill and the Monogamy Bill, or the so-called "race and religion" laws which came into force on August 21, 2015 (Human Rights Watch 2015). The religious conversion bill gives the state the provision to regulate religious professions and conversions. The Monogamy Bill prohibits a married person from entering into a second marriage or "unofficially" living with another person while still married. The 1982 Law of Citizenship privileges members of "national races" considered as indigenous by the state into three categories they are: (full) "citizen," "associate citizen" and "naturalized citizen." Meanwhile, the Buddhist Women's Special Marriage Law's purpose is "to enable the enjoyment of equal rights by Myanmar Buddhist Women and non-Buddhist men with respect to marriage, divorce, partition and guardianship of children and to give [them] effective protection" (International Commission of Jurists 2019). The race and religion laws are hostile to Rohingya culture as they allow the Rohingya to be singled out for citizenship based discrimination, religious profession and conversion discrimination, and restrictions on the freedom to marry and interracial marriages. These legislations form the social borders.

6.5. Restrictions on freedom

Rohingya voices: Farook (Interpreter with the UNHCR, Male):

That's because they say we don't belong there. We don't belong to Burma. Some years ago our ancestors had emigrated from Bangladesh, so we should not have Burmese citizenship. Yes, as well as the government. That was not just in 2012. This has been happening for 30 to 40 years. Slowly and slowly... one restriction and a second restriction. In 2012, it came in a big way. We were originally stripped of our citizenship in 1962. Before this we were citizens. We would be regarded as citizens by the government. As after this the restrictions that were brought upon us were like if you need to go to another city like for example if from Hyderabad you need to go to go to Secunderabad it falls in the same district you have to take permission. On paper, we have to take permission that we need to stay for a couple of days. We must take permission. This government has imposed restrictions on marriage. You can't just marry freely. To get married, we must submit a large application and after verification, they approve it. In the mosque no more than five people can come together and say their payors. We expected the situation to improve in 2013 and 2014. But that didn't happen. Because our country and our land are home to us. If we go to Bangladesh, they say that you are from Burma, if we go to India, they say that you are from Burma. Day after day, things went from bad to worse.

7. State of Exceptionality for Rohingya refugees

Jones (2009a) talks about the sovereign power of the state over the targeting of few individuals for exception, which occurs in particular places more than others. The task of understanding the state of exception is to identify the agents, targets, and spaces where sovereign power practices occur. In border enclaves the connections between bordering practices and sovereignty claims of India demonstrate the social benefits the sovereign state system has brought through the establishment of law and order and the devastating consequences it has caused by territorializing those basic social protections (Jones, 2009b). Rajaram and Grundy-Warr's (2007) work on "borderscapes" examines the structures of justice, security, and belonging that result from sovereignty, moral frameworks, and insurrectionary politics of belonging and un-belonging. This section outlines the discursive borders for Rohingya. The undocumented nature of the migration of stateless Rohingyas brings them into contact with the policies against them. These emerging conditions are shaping the impending anxiety of migration in South Asia. Newspapers reported that in 2019, 31 Rohingya families were stuck in No-Man's lands between the Indo-Bangladeshi borders (Aseanplus News 2019). In this event the two sovereign states had to choose who was

responsible for the stateless people. People who have crossed the border can either be recognized or barred. This is an intermittent dilemma between sovereign countries over border-crossing refugees in a regional context where the refugee regime is weak.

The stigma of disease and exclusion during epidemics also affect Rohingya. The Rohingya refugees are affected by a disinformation campaign surrounding the COVID-19 pandemic (Bose 2020). They face the constant threat of eviction from the lands they are living on thus making the nature of shelter precarious for the Rohingya living in the Delhi settlement.

These groups of refugees have marginalized identities. The politics of identity overlapped with access to basic rights. With statelessness they are undocumented in terms of state recognition of their individual identity. These refugees are made dependant on refugee cards. The boundaries and borders of belonging and citizenship for the Rohingya refugees made them subject to control through securitisation regulations, rules in settlements, restricted work opportunities, limited access to education, and camp like life in settlements as well as other local restrictions. These social borders, boundaries, marginalizations, and marginalities have impacted on their daily lives.

The global protection regime across states in South and South East Asia and the global North have obstructed the effective protection of refugees and the development of sustainable solutions to the refugee problem, especially in regards to burden sharing through naturalisation or resettlement. Refugees face social exclusion and marginalization in the context of the robust institutional responses to the "urban refugees" in the cities of Delhi and Hyderabad which has had an adverse impact on refugee rights and well-being. The migration control on territories and people through securitization policies practices and actions has also had an impact on the human rights of the Rohingya refugees under globalization and flows which has resulted in the infringement of their citizenship and rights. As a result of the exercise of state sovereignty, pre-existing borders and extreme marginalities led to the further marginalization of refugees in the context of India. Do to their statelessness, the Rohingya rights to life are endangered by the implementation of deportation laws. Here in the margins, the state exercises to declare or treat person as unbelonging or illegal is failure to protect refugees and vulnerable groups at the society's margins.

7.1. Boundaries and subjectivity

They are subject to boundaries as refugees. Therefore they reside temporarily and without access to basic needs, particularly shelter and decent living conditions, their rights as refugees are violated. In the absence of

a refugee regime they encounter the state with fears of deportation.

Inequalities give rise to socio-economic challenges. They form challenges that refugees are subjected to because of their legal status. They have to pay rent and rebuild the houses from time to time when they are asked to shift or move out. The challenges mainly exist because, under current circumstances of non-recognition, Rohingya refugees cannot survive freely.

The challenges of finding suitable work and earnings are meagre. The refugees face multiple challenges such as making an agreement with the employers for getting a job. Though work is informal they have no permanent informal employer-employee relationship because of their identity, their choices, and their preferences. They prefer to live in mobile way and go to find work whenever they get the opportunity. However, they are left with the choice of performing work at the bottom of the hierarchy where they must compromise on many aspects of the employer-employee relationship such as negotiating for longer terms with the employer, building a formal employer employee relationship, and obtaining more stable, continuous, and persistent form of work.

7.2. Communal discourses on refugees

The politics over the alleged immigration from Bangladesh led to the National Register of Citizens in the Indian State of Assam which excluded 19 lakh people after spending four years and billions of rupees (Choudhary 2021). The political bordering over "illegal immigrants" in Assam led to the building of detention camps to check alleged illegal immigration from Bangladesh and an NRC exclusion exercise resulted in massive human rights violations. Such ethnic politics and practices caused many people to become stateless. This is the outcome the ethno-national state that promotes a certain view of the mainstream based on politics of ethnicity and distinction. These are additional social borders that lead to the creation of marginalized groups and communities.

For the Rohingya, crossing the border means fearing ethnic violence and discrimination against 'Bengali immigrants' in their countries of origin. They have legitimate and substantive issues. In one incident, a Rohingya boy reported that he had to wait overnight in an isolated place to cross the border with India. He was told to run without looking back, even if someone throws a flashlight at him. The road of the border was muddy and full of grass and is 60 to 70 miles wide. In addition to large populated border areas and without personnel to find security, they also much navigate through additional legal obstacles. Social borders provide obstacles for the Rohingya who are fleeing to Bangladesh from Myanmar as immigrants face such communal campaigns.

8. Conclusion

In a discussion about "cascades of violence", Braithwaite and D'Costa (2018) examine a proposition stating that, "refugee and IDP flows further cascade violence... refugee camps become nodes of hopelessness and resentment for those whom they trap. This makes them ideal recruiting grounds for those with weapons and cash to enrol bereft young refugees into armed groups. In turn, these recruitment practices inside refugee camps make camps targets for atrocity by enemies of the recruiters" (138). On the other hand for Rohingya no country has been willing to resettle them in their own territory except for Bangladesh's plans to settle some of the refugees in the Bhasan Char, an isolated island in the Bay of Bengal. The official UN resettlement policy is for one percent of the people from the entire refugee group to be resettled in all areas of India. While some from the Rohingya look for their own means to resettle to the third country, a majority of Rohingya depend on the benefits of the government. Therefore, among the Rohingya they look for access to better educational, individual, and community development solutions in order to sustain their lives as refugees. Refugee protection is implemented in practice by the UN through the institutional mechanism of NGOs and civil society groups in Delhi and other places. There is limited funding and access from the UN for managing the refugees in Delhi and many of these aid organizations are unable to meet all the needs and concerns including the cost of shelter, health, education, other basic needs and day to day sustenance in a local level. State control has an impact on local integration. The Rohingya also have limited scope to work in restricted regions, sectors, and types of work.

The treatment of Rohingya refugees and marginalized groups in India is as if they are 'unauthorized'. The Rohingya are displaced people. The UNHCR assistance is based on humanitarianism. It is inadequate to meet challenges for dignified living conditions, right to development, and sustainable livelihoods due to which there are organizations that reach out to them. But the problem is that an outcome of politics and oppression, these humanitarian organizations consider the treatment of Rohingya as 'unauthorized' by state. Therefore these organizations are functioning within these established social barriers. Since they are stateless, the refugees are criminalized because they do not belong to anywhere. No nation or country says they are theirs. They have temporary IDs and no documentation with any government. They are forced to become either refugees or victims of traffickers.

This paper is on borders and the margins of Rohingya refugees. The marginal experience recounted by Rohingya refugees in India highlights the politics of social borders. The narratives and politics of the migrant or the immigrant are the borderscapes that affect the Rohingya refugees. The immigrant is being

culturally and socially constructed based on politics of differentiation, oppression, subjugation, ill-treatment, and non-identification, as well as other parameters or stereotypes under the state. There are overarching political borders and actual concerns by the state about immigrants and the porous borders of states. The massive influx of Rohingyas refugees in Bangladesh is a burden to the local society. The vulnerability of the refugees and concerns over fostering terrorism affect national and international politics in the states. The attempts at securitization, detention, and confinement to the camps are the borderscapes for Rohingyas shaping state concerns regarding territorial integrity and sovereignty over population.

Acknowledgement

The author is grateful to a friend for accompanying her at the time of interviewing refugees for this paper.

Note

- 1 Rakhine State was geographically situated between Indian subcontinent and South East Asia. The Arakan region was a coastal kingdom of South East Asia. Arakan was ruled by different rulers in pre-colonial era such as the Marak U kingdom in the 15th century. The Burmese rulers invaded Arakan from 1784 to 1824, the British ruled Arakan region after conquest of Burma in 1824.

Works Cited

All hyperlinks last accessed December 2021 unless specified.

- Abdali, F. 2021. "The Continuous Exodus of Rohingyas in India" (Video). YouTube (July 8). <https://www.youtube.com/watch?v=BWrw9yu5rUw>
- AP. 2021. "Bangladesh sends hundreds more Rohingya refugees to island" *The Times of India* (November 25). <https://timesofindia.indiatimes.com/world/south-asia/bangladesh-sends-hundreds-more-rohingya-refugees-to-island/articleshow/87911155.cms>
- Aseanplus News. 2019. "Rohingya stuck in no man's land" *The Star* (January 22) <https://www.thestar.com.my/news/regional/2019/01/22/rohingya-stuck-in-no-mans-land>
- Bose, T. 2000. "COVID-19: Rohingya Refugees in India Are Battling Islamophobia and Starvation" *The Wire* (May).
- Brenner, Y. 2019. "Rohingya migration to India: Patterns, drivers and experiences" Mixed Migration Centre. <https://mixedmigration.org/resource/rohingya-migration-to-india/>
- Brinham, N. 2019. "When Identity Documents and Registration Produce Exclusion: Lessons from Rohingya Experiences in Myanmar" *LSE Blog*. (May 10). <https://blogs.lse.ac.uk/mec/2019/05/10/when-identity-documents-and-registration-produce-exclusion-lessons-from-rohingya-experiences-in-myanmar/>
- Chan, A. 2005. "The Development of a Muslim Enclave in Arakan (Rakhine) State of Burma (Myanmar)" *SOAS Bulletin of Burma Research* 3(2).

- Choudhary, S. 2021. "Borders Shift and People Move. So Who Are 'Illegal Immigrants', Really?" *The Wire*. (November 26). <https://thewire.in/rights/assam-border-bangladesh-illegal-immigrants>
- Cons, J. 2013. "Narrating boundaries: Framing and contesting suffering, community, and belonging in enclaves along the India-Bangladesh border" *Political Geography* 35: 37-46. <https://doi.org/10.1016/j.polgeo.2012.06.004>
- Cons, J., & R. Sanyal. 2013. "Geographies at the margins: Borders in South Asia—an introduction" *Political Geography* 35: 5-13. <https://doi.org/10.1016/j.polgeo.2013.06.001>
- Dcosta, B., & Braithwaite, J. 2018. *Cascades of Violence: War, Crime and Peacebuilding Across South Asia*. ANU Press.
- Express News Service. 2018. "The Most Unwanted: A gripping account of Rohingya refugees living in India" *The Indian Express*. <https://indianexpress.com/article/india/the-most-unwanted-a-gripping-account-of-rohingya-refugees-living-in-india-4464103/>
- Fakhrahrabi, M., J. P. Kirk, and E. Gilbert. 2019. "Sanctuary Inter/rupted: Borders, illegalization, and unbelonging" *The Canadian Geographer / Le Géographe Canadien* 63(1): 84-99. <https://doi.org/10.1111/cag.12510>
- Farzana, K. F. 2017. *Memories of Burmese Rohingya Refugees Contested Identity and Belonging*. Palgrave Macmillan.
- Fields, J., D. Bapat, S. Surbhi, I. Mohammed, S. K. R., and S. Jerath. 2019. "Understanding Contours of Refugee Resilience: Rohingya Refugees in Mewat in Haryana and Hyderabad in Telangana" Actionaid.
- Gosh, P. 2016. *Migrants, Refugees and Stateless in South Asia*. SAGE Publications Pvt. Ltd.
- Grundy-Warr, C., and E. Wong. 1997. "Sanctuary Under a Plastic Sheet—The Unresolved Problem of Rohingya Refugees" *IBRU Boundary and Security Bulletin*.
- Human Rights Watch. 2015. "Burma: Discriminatory Laws Could Stoke Communal Tensions" (August 25). <https://www.hrw.org/news/2015/08/23/burma-discriminatory-laws-could-stoke-communal-tensions>
- IMPRI Impact and Policy Research Institute. 2021. "Special Lecture | Muang Zarni | Myanmar's Coup, Rohingya Genocide and Failed Democratization" (video). Youtube (May 5). <https://www.youtube.com/watch?v=rfqELxwzgig>
- IWM Vienna. 2019. "Ranabir Samaddar: Statelessness in South Asia" (Video). Youtube (March 12). <https://www.youtube.com/watch?v=mPGKsb38zco&t=3674s>
- Jain, M. 2021. "Supreme Court Issues Notice On PIL Seeking To Ensure Food Security For Refugees & Asylum Seekers" *LiveLaw* (November 29). <https://www.livelaw.in/top-stories/supreme-court-pil-issues-notice-food-security-refugees-asylum-seekers-186549>
- Jones, R. 2009a. "Agents of exception: Border security and the marginalization of Muslims in India" *Environment and Planning D: Society and Space* 27(5): 879-898. <https://doi.org/10.1068/d10108>
- Jones, R. 2009b. "Sovereignty and statelessness in the border enclaves of India and Bangladesh" *Political Geography* 28(6): 373-381. <https://doi.org/10.1016/j.polgeo.2009.09.006>
- Kyaw, N. N. 2017. "Unpacking the Presumed Statelessness of Rohingyas" *Journal of Immigrant & Refugee Studies* 15(3): 269-286. <https://doi.org/10.1080/15562948.2017.1330981>
- Leider, J. P. 2013. "Rohingya The name. The movement. The quest for Identity" in *Nation Building in Myanmar*. Yangon: Myanmar EGRESS/Myanmar Peace Center.
- Lewa, C. 2008. "The Rohingya: Forced Migration and Statelessness" in *Forced Migration in the South Asian Region: Displacement, Human Rights and Conflict Resolution*, edited by O. Mishra. Manak Publications.
- Lewa, C. 2009. "North Arakan: An open prison for the Rohingya in Burma" *Forced Migration Review* 32(Special Issue: Statelessness): 11-13. <https://www.fmreview.org/sites/fmr/files/FMRdownloads/en/FMRpdfs/FMR32/FMR32.pdf>
- Live Law News Network. 2021. "Supreme Court Allows Deportation Of Rohingyas To Myanmar As Per Procedure Prescribed" (April 21). <https://www.livelaw.in/top-stories/supreme-court-allows-deportation-of-rohingya-refugees-to-myanmar-as-per-procedure-prescribed-172302>
- Rajaram, P. K., and C. Grundy-Warr. 2007. *Borderscapes—Hidden Geographies and Politics at Territory's Edge*. University of Minnesota Press.
- Samaddar, R. 2016. "Forced migration situations as exceptions in history?" *International Journal of Migration and Border Studies* 2(2): 99-118. <https://doi.org/10.1504/IJMB.2016.075579>
- Thawngmung, A. M. 2016. "The politics of indigeneity in Myanmar: Competing narratives in Rakhine state" *Asian Ethnicity* 17(4): 527-547. <https://doi.org/10.1080/14631369.2016.1179096>
- University of Luxembourg. 2015. *Borderscape as an Interdisciplinary Concept*, Call for Papers Symposium. Luxembourg.
- Women's Refugee Commission. 2011. *Bright Lights, Big City Urban Refugees Struggle to Make a Living in New Delhi*. Women's Refugee Commission. <https://reliefweb.int/report/india/bright-lights-big-city-urban-refugees-struggle-make-living-new-delhi>



ARTICLE
SPECIAL SECTION

Borders in Globalization Review
Volume 3, Issue 1 (Fall/Winter 2021): 46-58
<https://doi.org/10.18357/bigr31202120266>

Rohingya Refugee Movement in Bangladesh: Insiders and Outsiders in Strengthening and Weakening of Borders

Sariful Islam *

This paper examines the role insiders and outsiders play directly and indirectly in strengthening both territorial and psychological borders. At the same time, it also investigates how they undermine the existing boundaries of difference; in other words, how they weaken borders. This study understands 'borders' as both physical and cultural boundaries or visible and invisible boundaries of (re)producing and (re)ordering "us" versus "them" or insiders and outsiders. The conceptual framework developed by Azmeary Ferdoush (2017) has been employed to investigate the role of insiders and outsiders in strengthening and weakening borders. The Rohingya movement to Bangladesh case study is used to examine the paradoxical affects that both insiders and outsiders have on borders. This study aims to contribute the existing literature by explaining how borders are (re)produced and (re)shaped with the interaction of both the insiders and outsiders, with a specific focus on the implications of the refugee movement on border-making.

Key Words: Border, Refugee Movement, Rohingya Refugee, Bangladesh.

Introduction

Borders are intended to keep aliens or foreigners out or to restrict their movement. It is traditionally thought that insiders, particularly the state actors, play the main role of border making and bordering. With the emergence of critical perspectives, the concept of the border gets widened, which includes both the physical and psychological borders. Critical scholarship has also pointed out the role the people of a country play in border-making (Rumford 2006; 2008). However, literature on the role of "others" remains scant despite the indispensable role they play in making, strengthening, and weakening the borders. This paper explains how insiders and outsiders play both direct and indirect roles in strengthening territorial and mental borders. At

the same time, it also investigates how they undermine the existing boundaries of difference; in other words, how they weaken the borders.

This study aims to contribute the existing literature by explaining how the borders are (re)produced and (re)shaped with the interaction of both the insiders and outsiders. It also provides an empirical analysis of the role of both insiders and outsiders in (re)making the borders, with a specific reference to the Rohingya refugee movement. The 'insiders' in this paper are the state actors and the local people while the refugees are the outsiders. The borders are in a constant process of (re)making with the movement of the refugees.

* **Sariful Islam**, Doctoral Candidate at the Department of International Relations, South Asian University, New Delhi, India. Email: sarifmcjdu@gmail.com



This paper brings the case of the Rohingya refugee movement and argues that the borders are not static but dynamic, and the borders are made by the actions and perceptions of relevant actors.

This paper has four sections. The first section discusses the conceptual framework and research methodology. The conceptual framework draws insights from border studies literature in general but mainly uses the conceptual approach developed by Azmeary Ferdoush (2017). As the paper is about understanding the role of the insiders and the outsiders in (re)shaping the borders, Ferdoush's approach of "seeing borders through the lens of structuration" (Ferdoush 2017) helps us to understand the constitutive role of structure and agent in (re)making the border. This section also briefly deals with the concept of agency by drawing insights from critical scholarship (Chatterjee 2013; Scott 1985, 2009; Stern, Hellberg & Hansson 2015). It concludes by briefly discussing the data sources for this research. The second section traces Bangladesh's colonial legacy of ordering foreigners through bordering mechanisms and new developments. This discussion is required to understand the trajectory of border-making between Bangladesh and Burma/Myanmar and the implication of the Rohingya issue on border management. The third section examines how both the insiders and outsiders play a role in strengthening and weakening these borders. Both hard and soft measures are at the hand of the insiders. Meanwhile, everyday survival mechanisms make the Rohingya refugees choose between sometimes following the border-making strategies and policies of Bangladesh and sometimes avoiding and resisting the same strategies and policies. The fourth section presents the concluding remark.

Section I: Theoretical and Methodological Framework

This study recognizes that borders are constitutively constructed and that both territorial and psychological borders are constructed and performed by relevant actors. The concept of a border is no longer an easy one to define. With the expansion of scholarship on borders and boundaries, the understanding of borders has now become vague, obscured (Johnson and Jones 2011), and more complex (Johnson & Jones 2011; Paasi 2009). While in a traditional geographical sense, borders used to be denoted territorial boundaries that differentiated one state from another. The concept of a border is no longer attached with the geographical demarcation alone (Sendhardt 2014). Borders are now increasingly conceptualized as "discourses and practices" (Pfoser 2020, 2). The constructivist perspective focuses "beyond the visible, material, and seemingly objective manifestations of borders" (Sendhardt 2014) while considering borders as a "dynamic cultural process" (Sendhardt 2014, 26, quoting Paasi 2003). This perspective does not deny the concrete form of the border but centres on "social

practices and discourses" in understanding the borders. To constructivist scholars, borders are a "dynamic cultural process" as they are produced and reproduced through everyday practices, policies, and discourses. According to Newman and Paasi (1998), borders are dynamic as they rise and fall, or the construction and deconstruction of boundaries go with the progress of human civilization and social transformation (193).

As our understanding of borders expands, we understand that borders exist both inside and outside of a country in various forms and modes. Borders now exist at the "edges" of territories as well as through innumerable "societal practices and discourses" (Allen 2011, 287, quoting Paasi 2009). According to Balibar, "borders are everywhere" (as cited in Johnson & Jones 2011, 61). Boundaries might exist visibly or invisibly, in their physical or symbolic form, or as both; sometimes the material forms can be visible while sometimes the symbolic or both can be simultaneously (Newman & Paasi 1998, 194). To David Newman and Anssi Paasi (1998), "state boundaries [border] are equally social, political and discursive constructs, not just static naturalized categories located between states" (187).

In alignment with the constructivist perspective, the border is also seen as an act of performance. Johnson and Jones (2011) suggest, "Borders are enacted, materialized, and performed in a variety of ways" (61). Drawing on the work of Judith Butler, Mark Salter suggests that border is performative. The performance embodies the articulation and re-articulation of something through "stylized repetition of acts" (Salter 2011, 66). The border is performed through formal policies of demarcation, practical exercising of including and excluding, and discursively articulating and rearticulating the meaning of border in popular realm. Different actors such as governments, citizens, and other agents perform the border in various ways (Salter 2011, 66).

Since this study understands borders as both physical and cultural boundaries, or visible and invisible boundaries of (re)producing and (re)ordering "us" versus "them" or insiders and outsiders, the conceptual framework developed by Azmeary Ferdoush would be appropriate to adopt to investigate the role of the insiders and outsiders in strengthening and weakening the borders. Ferdoush (2017) has developed the conceptual approach of "seeing borders through the lens of structuration" by drawing Anthony Giddens' theory of structuration. He sees borders as the "edges of structure" and the state as the "structure" (Ferdoush 2017, 8).

Ferdoush's approach does not privilege either the structure (state) nor the agents (individual actors) solely; instead, he accords their significance in equal measure in (re)producing, (re)shaping, and influencing borders and bordering practices (Ferdoush 2017, 2). Both citizens and non-citizens are agents in addition to the state actors that play a role on the border (Ferdoush 2017, 5). According

to Ferdoush (2017), as borders are in a "constant state of becoming," emphasis should be given both to the state and people (4). Ferdoush's makes the conceptual framework easy to understand by breaking the argument down into four:

1. structural factors play a role in determining the characteristics of a particular border;
2. actors, including the borderlanders, border crossers, border guards, and so on are reflexive human beings who reflect upon these structural factors based on their socio-political status, economic condition and positionality, and cultural background;
3. this reflection influences the way actors choose to interact with a given border within the limits of the rules and resources to which s/he is entitled;
4. these rules, resources, actors, and structural factors with their constant (inter)action give birth to localized totalities with the greatest time-space expansion become institutionalised and supply the rules and resources for further interaction between the structure and the actor (Ferdoush 2017, 5).

The first two points accord agency to both the state (as structure) and to non-state actors (as agents). Along with an emphasis on the state actors, the focus on the non-state actors, in other words, the ordinary people, including citizens and non-citizens, play their part in making and remaking the border. Chris Rumford (2008) conceptualizes the role of the people in making and remaking the border as "borderwork" (2). Rumford (2006) notes that "debordering and rebordering accompany each other" and borders do not remain the same or fixed (157). Bordering, debordering, and rebordering, according to Rumford, are no longer the exclusive business of the state. The ordinary people, the citizens, are also in the business along with the state actors. Similarly, Vaughan-Williams also notes down the role of citizens in working as deputies of state actors in borderwork (as cited in Johnson and Jones 2014, 5). Johnson and Jones (2014) termed the actors that are not state actors but play their part in border making and strengthening the border as "non-traditional actors" (6). These actors (re)produce border through their everyday life experiences. Borders exists through everyday interactions with the "other." However, the non-traditional actors or the local actors, mainly the people, might not always be on equal terms with the central government or state actors. As Ferdoush suggests, some factors, namely cultural or ethnic factors, religious ties, and cross-border ties, sometimes play a positive or negative role between the local populations and the refugees, the "outsiders."

It is required to note that there exists a difference of power and resources between the state and the people. Traditionally, since the state avails more resources, it might have more power to influence and make a difference in producing and reproducing the borders and borderwork. The second point in Ferdoush's argument highlights the everyday activities of the actors who work within and sometimes outside of the already settled rules and

policies and (re)produce or (re)shape the border. Actors' perception of the border and their action is determined by three significant factors: socio-political characteristics, economic conditions, and cultural background (Ferdous 2017, 9). Ferdous (2017) terms these actors as "reflexive actors" as the combination of these three factors influence their perception and actions while their day-to-day actions influence the bordering process (9). According to his approach, neither the state (structure) nor the agents are static; instead, they are dynamic, evolving, and interactional. As this is so, the border and bordering process could be understood as constitutive. The insiders and outsiders are part and parcel of the production of borders. In the words of Nick Vaughan Williams (2009), "Indeed, borders are perhaps even constitutive of political life. Borders are inherent to logics of inside and outside, practices of inclusion and exclusion, and questions about identity and difference" (1). The existence of a border is realized and materialized with the acceptance of the notion of the border as a line of demarcation—both territorial and psychological—and the everyday exercise of the border. With their acceptance and resistance, both the insiders and the outsiders (re)produce and (re)shape borders. It is not that the border only excludes or permits foreigners. Through the border, state actors and citizens maintain relations to the foreigners. The existence of insiders and outsiders is relational, and the one cannot exist without the other.

The insiders in this paper are the Bangladesh's state actors and the local people while the outsiders are the Rohingya refugees. It is now pertinent to unpack the concept of agency and delineate its usage for this paper. It is generally presumed that agency is "the capability" of the subjects/actors of "doing things" (Ferdoush 2017, 8). However, the term agency "means and does different things" from one scholar to another (Stern, Hellberg & Hansson 2015, 11). While it is, for some scholars, the capability or doing the actions, it is, for others, the resistance of the governed subjects to the actions taken by the rulers or the dominant group. It could also mean the wilful inaction of some actors. Even "carefully selected strategies of silence and muted voice" are considered agency (Thomson 2013, 589).

Political anthropologist James C. Scott (1985) observes that the people at the margin of the hierarchical structure manipulate the existing status quo for their interest. It is not that they are not aware about their position in the society or the exploitation they are going through; it is their way of compromising and demanding from the powerful class within the existing system. In his early work Scott (1985) notes how the "everyday resistance" in which the subordinate group neither go for "outright collective defiance nor rebellion" (27). In his more recent work Scott (2009) discusses the resistance to the state apparatus by fleeing from the reach of the state while noting the adaptive strategies "to take advantage of favourable developments at the political center and to shield themselves from the worst effects of turmoil"

(332). Political theorist Partha Chatterjee (2013) observes how some marginal groups demand their rights within the existing state structure, with some groups succeeding and some not. The marginal group might need to go for bending or stretching the rules (Chatterjee 2013, 66). We can draw from both Scott and Chatterjee that the marginal groups act everyday accordingly to their survival interest and contextual manner. Their cognizance of following the rules, norms, and policies of the dominant actor or group in the society or the state varies from context to context and situation to situation. The resistance to the dominant rules and norms that are discriminatory to them remains mostly latent and symbolic but spark out when the limit of toleration is crossed. In a similar line, even in a more clearly articulated way and also keeping the room for understanding the agency in broad way, Stina Hansson and Sofie Hellberg (2015) include "both the refusal and the acceptance of the rules of governing" in defining agency (29).

In this study, the capability of doing as per the pursuance of state is agency for the state apparatus of Bangladesh. The agency for the people of Bangladesh is their wilful action and the cultural production against as well as in sympathizing with the Rohingya refugees. The Rohingya refugees are considered the marginal group and hence, their agency is understood in a vague way. Their resistance to Bangladesh's action and policies, as well as their acceptance and the adaptation to the same, are understood as agency. The agency for the Rohingya refugees is part of their everyday survival strategy whereas the agency of the Bangladeshi state apparatus is to act upon the outsiders. It is thus the state actors have much leverage than the outsiders, i.e., the Rohingya refugees, in (re)making and (re)shaping the borders.

Research Methodology

The Rohingya movement to Bangladesh is the case study for examining the paradoxical characteristics of the strengthening and weakening of the borders through the actions of both "insiders" and "outsiders". The data for this research is primarily collected from secondary sources. Besides consulting related academic books, articles, and Bangladesh's government's policy reports, an archival study of newspapers was also done to collect data for this study.

Section II: Rohingya Issue and Bangladesh-Myanmar Border—A Brief Note on Colonial Legacies of Border making to Present Time

As many other South Asian countries inherited the British mode of governance, so did Bangladesh, though the latter was borne out of a second partition in 1971 from Pakistan which was created in 1947 by a tragic partition of British India. British rule converted frontiers to borderlands, and the 1947 partition changed them to borders (Banerjee 2010, xxxiv). The borders during

the British rule were largely unprotected, unguarded, and unfenced. It was the state's coercive machinery inside the controlled territories that worked to find out the outsiders (Banerjee 2010). To make the drawn border alive, British rulers initiated and invented some measures. Through legislative Acts such as the Foreigners Act of 1864, Aliens Restriction Acts of 1914 and 1919, and the Passport Act of 1920, as well as administrative practices such as population census, the British rule enrooted the practice of "othering" and thus ordering the movement of the people, not to mention foreigners, was governmentalized. However, it was judicious towards the categories of alien/foreign and deported them (Banerjee 2010). It is also notable that the British allowed the Arakanese refugees to integrate with the local society. In some cases, the British rulers even sponsored their resettlement. For example, Hiram Cox, a mid-ranked government official, was appointed to supervise the resettlement of the Arakanese refugees in Cox's Bazar area in the 1780s (Chakraborty 1984).

The dissecting of British India into different parts had split a community into two parts and undermined the cultural, ethnic, language commonalities. The countries that emerged with the abolition of British rule still bear the scars of dissection. Though post-colonial South Asian countries have been carrying out nation-building projects forward over time, it does not get away from the cross-border ethnic or cultural connectivity among the people or the people's movement across borders. Post-colonial South Asian countries inherited some of the governance technologies from their colonial rulers; nonetheless, the nature of the border and border management strategies are qualitatively different from the British rule. The border demarcation with the neighbouring countries during the British rule was a result of either war, diplomatic negotiation, or both (Tripathi & Chaturvedi 2020). During British rule, borders were loosely demarcated but were not decorated with the high presence of border guards and fences. The current India-Nepal border came into existence after the 1814-1816 war and subsequent agreement between British India and the Kingdom of Nepal is an example of identifying the borders but keeping flexible. The policing at the borders and fencing up are getting to new levels as time passes. For instance, the highly securitized fencing and the presence of border security forces along borders of Bangladesh and Pakistan by India informs qualitative changes in border management in post-colonial South Asia. Moreover, there has been a rise of hard measure border management strategies in South Asia in recent decades. India has already erected fences along 3123 kilometers out of 4096 kilometers land border with Bangladesh (GOI 2021). The government of India has adopted a multi-pronged approach which includes the construction of fences, uninterrupted surveillance, and the installation of Hi-Tech surveillance equipment along the Bangladesh border (Business Standard March 25, 2021).

Bangladesh inherited its borders from Pakistan when the former achieved liberation after a bloody war in 1971. As Bangladesh inherited a governance system from Britain and Pakistan, it does also inherit some cross-border issues with neighboring countries. Amongst many, the movement of the Rohingya is one. Under British rule, the flow of people, including the Arakanese Muslims to eastern part of Bengal (present-day Bangladesh¹), was not a bone of contention as both the territories were ruled by the British. However, prior to the British's conquering of Arakan (Rakhine) and subsequently Burma, eastern Bengal (present-day Bangladesh) used to a place for the Arakanese refugees to take shelter in order to escape the oppression of Burmese rulers (Chakraborty 1984). During the British rule, people from both sides crossed borders for various purposes including employment. Sometimes, the administration resettled people as per their interests of governance, cultivation and development projects (Akhandia 2018; Chakraborty 1984). During World War II, due to the advancement of the Japanese forces, some thousands of Muslims who supported the British crossed over to eastern Bengal (Jilani 1999; Pandey 2017). After the end of colonial rule, the boundary line came into existence between the newly emerged East Pakistan (present-day Bangladesh) and Burma (present-day Myanmar). However, the porousness of the border remained in large extent. The Pakistani government had to deal with the refugees coming from Burma in 1948 and 1958 (Bahar 2012; Pandey 2017). The effort of the Pakistani government of sending back the refugees and Burmese government agreement to take back refugees came in 1958 signified the "otherness" of the refugees in post-colonial South Asian neighbors. Seeing refugees as "others" flowed from the Pakistan era into the independent Bangladesh in a more rigid form. The borders were drawn between present-day Bangladesh and Myanmar by separating the latter (erstwhile Burma) from British India in 1937 based on the India Act of 1935. Bangladesh and Myanmar share both land and maritime borders of a length of 314.20 kilometres. The first large scale Rohingya refugee movement in 1978 initiated the land border issue between Bangladesh and Myanmar and subsequently an agreement was reached to demarcate the land border (The Bangladesh Observer August 2, 1978). After the second wave in 1991-1992, both countries signed the "Demarcation of the Land Section of the Boundary North of the Naaf River" (Uddin 2014, 9). In its part of the land border, Myanmar has already erected barbed wire on almost 80 percent area (Xinhua March 10, 2019). Being an economically developing country and having a lack of willingness, Bangladesh did not follow the path of Myanmar until recently.

The Rohingya refugee movements and other related illegal movements and activities bring border security for discussion time and again. The movement of refugees and the activities that are by-product of the refugee movement such as cross-border drug and

arms smuggling and insurgent activities have made Bangladesh and Burma feel the need to demarcate and secure their borders. State centric security scholarship and the government documents contend that the Rohingya refugee issue is hampering the stability and security in bordering areas and impeding the cooperation between two countries (Uddin 2014). The Rohingya refugee crisis has pushed Bangladesh to consider its border security to a greater extent both on the borderline and inside the country.

While the Bangladesh government has been taking measures to maintain the physical borders, the cultural production of borders has also started with the inception of Bangladesh as an independent country. The nation-building project of Bangladesh is primarily based on secular cultural Bengali identity (Bjornberg 2016). Sometimes the nationalism gets an overtone of Muslimness. The oscillation between cultural ethnocentrism and religious identity shifts as the main political parties in power change (Majumder 2016). Like most nation-states, Bangladesh has also been pursuing an exclusionary nationalism that even sometimes pushes the non-Bengali tribal community to the line of exclusion. In the initial days of the newly independent Bangladesh, the indigenous communities of the Chittagong Hill Tracts were asked to change their identity and convert to Bengali (Chakma 2016; Mohsin 1997). For the Rohingya people, the ethnic gap presents itself as a gulf in the imagination of the Bangladeshi Bengalis (Bjornberg 2016; Farzana 2017). The religious similarity plays a subtle role in bringing two communities together but does not stand firm in the territorially confined imagination of a nation-state (Farzana 2017).

The exclusionary nation-building imagination and the practices do not allow the borders to be dismantled but rather they are sustained. However, the borders sometimes are strengthened and weakened. Bangladesh has taken steps combining both violent/hard and non-violent/soft measures. The measures are hard that make the bodies of the physical border crosser are the sites of imposing both the instrumental and abstract technologies that obstruct the entry or at least force to follow some procedure to enter from one side of the border to another. The hard measures can be violent as well (Jones 2016). The soft measures are the exercises that are culturally produced. It includes the narratives of making "other."

Section III: Agency of Bangladesh—Use of Hard Measures in Strengthening Border

Bangladesh partially uses coercive and productive power to strengthen the borders and borderwork or embolden the "identity/difference" that makes the Rohingya refugees "outsiders" or "others" (Connolly, 1991). Bangladesh continuously struggles in maintaining

the sanctity of the borders amid the increased inflow of the Rohingya. Both hard and soft borders are in consultation with each other. The Rohingya inflow in Bangladesh has been pushing Bangladesh to strengthen the physical borders and increase the border-making practices in the borderland. The first large scale influx of refugees in 1970s had pushed Bangladesh to bring the issue of border demarcation at the table of discussion with Burma as discussed above. Stringent action was not in place at that time. However, it is alleged that the repatriation of some 200,000 did not happen without coercive measures. Though the government in Bangladesh—inside and outside of the country—was propagating to provide shelter to the Rohingya refugees as part of the religious obligation as a Muslim country, it was not ready to provide shelter to the refugees permanently (Islam 2022). Since the second major influx in 1991-1992, Bangladesh has been following restrictive border policies and measures in regards to the movement of the Rohingya; the restrictions became more visible from 2009 onward. The policies are multi-faceted: restrictive entry, temporary shelter, and restricted rights (Uddin 2020; Islam 2019). It has increased security on the borders due to the increased movement of the Rohingya refugees.

The movement of the Rohingya has made Bangladesh realize the urgency of building up military forces at the borders and increase surveillance and patrolling. The active military response of Bangladesh to the military build-up of Myanmar during the refugee influxes, particularly in 1991-1992 and 2017, suggests that Bangladesh shows its determination of protecting the borders and, thus, asserts its sovereign authority. With a defensive approach to protecting, Bangladesh actively maintains the status of the existing border. From 2009 onwards, Bangladesh has increased surveillance and patrolling along the borders and adopted a policy of detention and push back of Rohingya. For the first time in 2009, police and the Border Guard Bangladesh (BGB) were "actively involved in rounding up unregistered Rohingya at their workplace, along roads, on buses and in their homes, simultaneously in all sub-districts where Rohingya have settled" (Lewa 2010, 3). Though this policy saw a setback during the 2017 influx, it started to go back to the previous position a few months after the 2017 influx. After each massive influx, Bangladesh upgraded some technologies adopted in previous times and added some new ones in strengthening the borders. The Bangladesh government decided to erect a barbed-wire fence along with the Myanmar border "to prevent illegal migration of Rohingya [M]uslims" (Chowdhury 2013). In regards to this initiative, the first of its kind in Bangladesh since its independence, Bangladesh's Home Minister Mohiuddin Khan Alamgir informed the Parliament in June 2013, "we have approved, in principle, the proposal to construct a barbed-wire [fence] along the Bangladesh-Myanmar border, set up searchlights, build

watchtowers and 21 new outposts to improve border surveillance" (Chowdhury 2013). He also informed that his government's enhanced patrolling at the border foiled the attempt by the Rohingya refugees to enter Bangladesh (Chowdhury, 2013). In 2013, for the first time, Bangladesh approved a "Strategy Paper on Addressing the Issue of Myanmar Refugees and Undocumented Myanmar Nationals in Bangladesh" (Abrar 21 June 2014). This strategy paper aimed to: reinforce vigilance along the Bangladesh-Myanmar border in order to stop the intrusion of Rohingya refugees, enlist the undocumented Rohingya refugees, provide basic amenities to the documented individuals, and create international pressure on Myanmar to take its nationals back (RohingyaBlogger).

As the days go on, the Bangladesh government continues to beef up security measures at the borders and take precautionary measures. The government's plan of fencing the border came to light again in 2016. Director-General of BGB Major General Aziz Ahmed said that the government has already approved a project for erecting a 282-kilometer barbed wire fence along both the India and Myanmar border, which will begin with the fencing on the Myanmar border (Bhat 2016; The Economic Times 12 July 2018). According to Bradnock (2016), "The fencing of the borders has been designed to limit both refugee movement and politically motivated infiltration, but the issue remains alive and unresolved" (p.170). After the inauguration of a border outpost (BOP) in Saint Martin's Island on September 24, 2019, BGB chief Shafinul Islam said that the barbed wire fencing along the Myanmar border would start soon. Since the 2017 Rohingya refugee influx, the number of BGB members have been increased along the border with Myanmar has been increased significantly (Zaman January 19, 2019). It is now become a short notice issue for the Bangladesh authority to deploy para-military forces at the border if something happens in Myanmar that might force the Rohingya to move out. For instance, just after the coup in Myanmar in the early February 2021, Bangladesh stepped up the security along its border with Myanmar (Business Standard February 4, 2021).

The border is not now confined only to the territorial boundary that demarcates from other countries. Inside a country, through "ordering" and the making of "others", bordering takes place. This makes the border keep the "outsider" out and identify them as "other" inside the country. The presence of outsiders inside the country provides an impetus for a host country to invent or employ technologies, such as documentation, encampment, and legal action, or even the erection of visible and invisible walls separating them as "others". The practice of the encampment of Rohingya refugees has become more normal after each influx and it has become stricter. During the first influx in 1978, the Rohingya refugees were put into 13 makeshift camps, and after repatriation, these camps were dismantled.

During the second influx, more than 20 camps were set up for the Rohingya. Before the repatriation started, there was less restriction on their movement. The restrictions came stringently after 1994, which was the cut-off year of allowing the Rohingya refugees in Bangladesh, and at that time, the repatriation was in the pick. Bangladesh thought that providing easy entry to the Rohingya refugees might endanger the repatriation campaign. The repatriation continued till 2005 in several phases, overcoming some hurdles. The Rohingya refugees who were not repatriated were encamped in two officially designated refugee camps—Kutupalong in Ukhiya and Nayapara in Teknaf (Uddin, 2019). Refugees staying in these camps face restrictions on the right to movements, works, and education, albeit these are different kinds or restrictions as compared to the same in the Rakhine state of Myanmar (Islam, 2019; Uddin, 2020).

The inflow of Rohingya in 2017 has surpassed all previous instances, and even the number of refugees entered is more than double of first and second influx combined. Bangladesh is now hosting more than one million Rohingya including 740,000 newly-arrived Rohingya. They are kept in 34 newly built temporary camps (Uddin, 2019). The camps that have been set up after the 2017 influx are under more surveillance. The Rohingya refugees are subject to several restrictions regarding their movement, education, and work (both inside and outside of the camps). They can go outside the camps only for health or other emergency reasons, subject to prior permission from government officials. Their movements are strictly regulated and under surveillance. There are para-military and police check posts around the camps (Ashraf 2021; Islam 2019). These restrictions have been implemented on a broader scale than they were previously. The government has found Rohingya scattered in different districts, particularly in the Chittagong Hill Tracts (CHTs), which was not there before the 2017 influx. It was an open secret that the Rohingya were living outside of designated camps, but it was not like it is today where the government wants all the Rohingya to be inside the camps. Providing shelter to the Rohingya outside of the camps is now treated as a punishable offense. In a few cases, shelter providers have been detained (Dhaka Tribune April 28, 2019).

To make surveillance easier and more convenient, the Bangladeshi government has planned to erect a barbed-wire fence around the Rohingya camps to "ensure security inside the camps" and stop them move out to other parts of the country and install watchtowers and CCTV cameras for monitoring the refugees (New Age September 26, 2019). The Bangladeshi government also has a plan to form a special police unit for maintaining law and order in the camps (New Age November 26, 2019). It has recently decided to control mobile phone communication in the refugee camps. Though the government made

this decision in September 2017, it came again to light when the Rohingya refugees staged a grand rally that consisted of more than one hundred thousand people marking the two years of their exodus from Myanmar (New Age September 3, 2019; New Age August 25, 2019). According to the government's policy, they can get telecom services through public call offices installed at the camps by *TeleTalk*, a state-owned mobile phone operator but Rohingya are not officially allowed to use mobile phones (New Age September 3, 2019). Home Minister Asaduzzaman Khan warned that Rohingya would face legal action if they defy the order of not using mobile phones (New Age September 14, 2019). It is reported that snapping the cellular connection in the camps aims to curb crimes in the camps amongst others (New Age September 3, 2019).

An intricate technology related to the encampment of the refugees is documentation/registration. The Rohingya refugees were registered in 1978 and 1991-1992 as "refugees". That time identity cards given to them were a most likely traditional ones. Only 34,000 registered Rohingya have refugee status. Rohingyas that came in before the 2017 influx and are not considered "refugees". They are enlisted as "forcibly displaced Myanmar nationals" (Uddin 2019). The Bangladeshi government has taken the initiative, with a collaboration of UNHCR, to bring the Rohingya staying in Bangladesh under biometric registration. The practice of biometric registration was introduced for the first time in June 2018. Between then and August 2019, more than 500,000 Rohingya had been given biometric identity cards. UNHCR spokesperson Andrej Mahecic says, "this is the first ID, a first proof of identity that they have" (UN News August 9, 2019, para 11). These identity cards are given only to refugees who are over the age of 12 and they "carry unique biometric data that includes fingerprints and iris scans" as well as digital photographs. These cards are not considered "citizenship documents for Myanmar" nor are they permit documents for movement or work in Bangladesh (UN News August 9, 2019, para 11). UN Spokesperson Mahecic clarifies the purpose of giving these smart identity cards saying, "these cards are basically their [Rohingya] registration...They regulate their stay in Bangladesh" (UN News August 9, 2019, para 12).

The refugee community knowingly or unknowingly gives their consent to formalize their "alien" identity. When the majority of Rohingya were registering and accepting bio-metric identity cards, they were categorized as "Myanmar nationals". This data registration is helpful for the host government, as well as national, intergovernmental, and international organizations for providing basic amenities, services, and legal protection. However, it is not out of implication for creating a border. This governmentalized technology needs to be seen as something that creates a psychological border and enhances the existing physical border

by referring the entrants as "foreigners" or "refugees". The body of the refugees becomes the site of exercising the administrative power of the governments or other organizations working with the governments. Btihaj Ajana rightly defines biometrics as "a technology of biopower whereby the body and life itself are the subject of modalities of control, regimes of truth and techniques of sorting and categorization" (Ajana 2013, 4). It is important to say that the Rohingya staying in Bangladesh that have registered are convinced by the logic of getting basic amenities and shelter. However, the latent purpose of the biometric registration is to identify the "outsiders" and then track and control their movement. They are not only easily identifiable and regulated but also they, by default, become "others" in Bangladesh through the process of registration (Oh 2017). A difference in identity with the host community emerges through such administrative practice. Su-Ann Oh (2017) notes, "Bio-metric registration is another way in which refugee bodies may be classified as other" (3). These registration cards produce an identity of the Rohingya who are only allowed to stay at the designated camp. Along with physical structures of the camps and the security vigilance of the security forces in and out the camps, the documenting process creates a demarcation line for the refugees to stay or not to stay.

Bangladesh has been carrying out such measures without any clear legal framework or legislation relating to the refugees, particularly the Rohingya refugees. In the absence of a particular legal framework to deal with the refugee issues, Bangladesh utilizes its state machinery (such as courts and already existing law) and applies it to foreign nationals. Existing domestic legislation or judicial verdicts are being used to maintain the borderline between the Bangladeshi and the Rohingya. To stop local integration, the High Court of Bangladesh in 2014 banned the intermarriage of local Bengali and Rohingya. The Supreme Court upheld the verdict of the High Court in 2018 making intermarriage a punishable offense (BBC January 8, 2018). It has also banned education in Bangla in the camps while the Rohingya children are not allowed to take formal education in any Bangladeshi school (Mayberry December 13, 2018; HRW 2019).

Agency of Bangladesh: Soft Measures in Strengthening Border

Besides erecting new borders or strengthening the existing ones, state actors play a significant role in producing psychological borders. The Bangladeshi state and non-state actors produce narratives that make the Rohingya refugees "outsiders" that they need to get rid of. The state actors portray the Rohingyas as "trouble-makers" or a "burden", at best, and "elements for security concerns" at the worst (Ashraf 2021; Islam 2019; Islam 2022; Uddin 2020; Yasmin & Akhter 2020). The local community also plays its part in the same.

The initial hospitality shown to the Rohingya during the influx fades away and turns to hostility over time (Uddin 2012; Uddin 2020; Yasmin & Akhter 2020). Sometimes the local community produces narratives and use words that demean the Rohingya community. The fact that inter-ethnic marriage is socially ostracized is a bizarre and racial form of discrimination. Before the Supreme Court decision in 2018, the inter-ethnic marriage would be highly discouraged from the local Bengali. The person who marries a Rohingya used to face discrimination in the family and ostracization in the society (Uddin 2020). The local Bengalis think marital association with a Rohingya "jeopardizes the social status, social prestige, generational continuity of a lineage, and the dignity of identity for traditional Bangladeshi" (Uddin 2012, 86; Uddin 2020, 62). Despite cultural and religious similarities, some locals consider the Rohingya as backward (Chowdhury 2019; Islam, 2019) and as people with "no culture...no social norms and values" (Uddin 2020, 66). To the locals, the Rohingya refugees have been seen as burdens and trouble makers (Rahman 2010; Yasmin & Akhter 2019). They are blamed for all sorts of crimes and anti-social activities, though their involvement in such activities is not possible with locals' engagement. A negative perception regarding Rohingya among the locals is so strong that some even use derogatory words such as "animal" or "poisonous snake" and "terrorist" to refer to the character of the Rohingya refugees (Islam 2019).

The Rohingya refugees are dealt initially with "hospitality" but it waned over time (Uddin 2012, 2020). The religious affinity turned dim and the demarcation of difference sprouted out between the locals and the refugees. The locals categorize the Rohingya as "others" and treated them accordingly. That is how a psychological border of demarcation played out between the locals and the Rohingya refugees. Uddin (2020) writes, "in fact, mutual co-existence is also a big problem since both groups, despite religious and linguistic homogeneity, are different in their culture, mode of dealings, and philosophy of life" (76).

Agency of the Rohingya in Strengthening the Borders

The state plays a vital role in demarking the territorial border and producing an identity of the people living in the particular territory. Though the state actor has "absolute authority in determining interstate population movement on the basis of various markers that often make up their identity", foreigners or outsiders play both direct and indirect role in (re)producing the borders (Chowdhury 2018, 1). The Bangladeshi government has been taking the measures discussed in the previous section in reaction to the refugee movement. The refugee movement pushes the government to pursue several restrictive and governmentalized measures on the borders and inside the country. The Rohingya community has also permitted the "identity/difference" construction of Bangladesh by their active engagement

in the technologies of border making/strengthening (Connolly 1991). Border and identity are two sides of the same coin (Newman & Paasi 1998, 194). For Bourdieu, it is to create a border to establish or institute something or, in other words, give something a social definition or identity (cited in Newman & Paasi 1998, 194). A majority of the Rohingya staying in Bangladesh prefer to call themselves Rohingya and claim their origin in the Rakhine state of Myanmar. In this process, they legitimize the identity/difference and allow bordering/ordering. Through their perception of being "other" in Bangladesh, the Rohingya community draws a line of difference by themselves. In their daily lives, the Rohingya refugees nurture their identity and continue to transmit the identity markers to the next generation (Farzana 2016; Farzana 2017).

A vast number of Rohingya do not want to stay in Bangladesh if they are given proper rights and surety of life security and safety back in their homeland Myanmar (Sengupta 2020). Despite being officially stateless people in Myanmar, the Rohingya feel a strong belonging to the motherland of Myanmar (Sengupta 2020). They do not consider themselves as people who belongs to Bangladesh. They maintain a distance line, a space of difference. Through their claim of belonging to Myanmar and the inter-generational transition of the ethnic Rohingya identity, they enhance the (re)constructing a notion of "we" - the Rohingya - and "they"-Bangladeshi. Thus, their perception of "otherness" works as a complement to the efforts of the Bangladeshi government and the Bangladeshi people who make the distinction. Myanmar's exclusionary state-building project and denial of the existence of the Rohingya ethnicity, and Bangladesh's unwillingness to accommodate the Rohingya refugees as citizens have made the Rohingya identity strong and reasserted (Farzana 2016; Farzana 2017, Mohsin 2019).

The Weakening of the Border(s): All Actors Play Their Part

As Bangladesh's state apparatus, local people and the Rohingya, in their own ways, play their part in strengthening both the territorial and psychological borders. They also sometimes undermine the existing borders and they weaken the borders in several ways. On the part of Bangladesh, it is a section of local people to "local state" to highest political sovereign perform in weakening the border (Uddin 2019, p.880). All three groups sometimes share some common factors. The political leadership primarily considers the domestic sentiments towards the Rohingya, political cost-benefit calculation, and international factors such as the scale of pressure and promise of assistance and international image building when making decisions regarding the weakening or strengthening of borders (Ashraf 2021, Islam 2019, Islam 2022). The visit of heads of government to the Rohingya refugee camps and their urge to the locals to be sympathetic make the rigidity

of the border flexible. For instance, during her visit to the refugees at Cox's Bazar in September 2017, Prime Minister Sheikh Hasina equated the persecution against the Rohingya with the oppression of the Bangladeshi in 1971. She also stated that her government is giving shelter to the Rohingya "on humanitarian grounds, as we are human beings" (The Daily Star September 13, 2017, para: 13). The political leadership presented the suffering of the Rohingya as the rationale for providing shelter. The construction of humanitarian narratives thus lessen downs the restriction at the border at a greater scale and allow the Rohingya to enter.

Along with the political leadership, the "local state" also plays a role in weakening the border. When the higher-ups order them to seal off the border, the para-military forces responsible for stopping the entry of the Rohingya sometimes allow them to enter anyway. The inhuman and miserable suffering of the Rohingya people collapses the walls of restriction inside the border forces of Bangladesh. The rigidity of law takes a flexible application when the state agents at the border are driven by emotional impulse. It has happened during all major influxes. During the initial days of the 2017 influx, a border guard is reported to say, "we have been ordered not to allow Rohingya to enter Bangladesh...But how can I deny shelter to this newborn who is dying from cold?" (France24 August 29, 2017, para: 8-9). France24 has published this comment in a report on August 29, 2017. Until then, Dhaka had not decided to allow the Rohingya to come in. The restriction on the entry of the Rohingya was there through until the end of August (The Daily Star August 29, 2017; Roy and Jinnat August 30, 2017). Some groups entered the Bangladesh border without any problems, while others were detained and pushed back (Roy and Jinnat August 31, 2017). Having been aware of the entry of nearly 20,000 Rohingya by the end of August 2017, some local government officials did not want to officially acknowledge their presence. Roy and Jinnat quoted a top official stationed at Cox's Bazar, saying, "people are coming to Bangladesh like floodwater. My estimation based on reports of different agencies is the number of newly arrived Rohingyas will be 20,000 to 25,000. But I cannot tell the media about it revealing my identity" (August 30, 2017).

Due to the sympathetic feeling of the security forces at the borders, and despite the official stance of barring the Rohingya from entering, in 2012 several thousand Rohingya came to Bangladesh, and in 2016 less than 100,000. Navine Murshid (2018) got to know "the everyday kindness act" of the border forces while interviewing some of them in 2012 and 2015. Murshid (2018) says that the suffering of the Rohingya compels the border forces to be humane. The act of being humane makes the border forces who are deployed to hinder the attempt of the people of another country to come in allow and weaken the border. In this situation, the territorial border becomes a boundary for shelter

to the Rohingya, not a territorial bifurcation aimed to keep out the "others".

When border security forces allow the Rohingya to enter, defying the higher-ups' order of stopping them, some other members of "local state" help the Rohingya to undermine borders that is drawn by providing legal documents such as identity card or voter registration card. Besides the members of the state apparatus, the local public representatives allegedly helped the Rohingya people intermingle with the local community and switch their identity, at least in the paper, to Bangladeshi. For their political and material benefits, they dodge the legal system and assist the Rohingya to get the necessary documents required for getting National Identity cards, which is proof of holding the citizenship of Bangladesh. Due to their religious affinity and geographical proximity, the local ordinary people were the first to extend their help to the Rohingya during the influx (Uddin 2015; Islam 2019). The sympathetic response of the locals to the Rohingya could be considered the exposure of the disavowing the attitude of seeing Rohingya as "other" but someone of "us". This "us" feeling that arises from religious affinities and geographical contiguity, specifically, and humanitarianism, in general, subdue the distinction of citizens versus foreigners. The border of identity collapses here, even if it is for a short time.

While the above discussion highlights the active agency of the Bangladesh's state apparatus and the people of Bangladesh, particularly the locals, through it we can also draw an understanding of the agency of the Rohingya people. They actively influence the initiative and response of both the Bangladeshi people and the government. In contrast to weakening the borders, the Bangladesh government has been exercising all available technologies to stop the entry of the Rohingya. However, the continuous attempt of the Rohingya to enter Bangladesh shows the weakening of the borders. They ingeniously keep trying to enter Bangladesh through different routes if they are pushed back once. Since the second influx, several hundred thousand Rohingya have entered Bangladesh secretly. Once they successfully enter the territory of Bangladesh, they communicate with the others waiting at the other side of the borders to follow their path to come to Bangladesh. They exploit the hilly landscape and thick jungles that make the land border porous between Bangladesh and Myanmar. Once they are inside Bangladesh, many of them try to find out how to mingle with the Bangladeshi society or use Bangladeshi documents to go abroad (Uddin 2020). Uddin observes, "Many, particularly who came three decades ago, now hold Bangladeshi passports and own National Identity Card (NID) and have integrated into local society" (Uddin 2020, p.78). Many have also migrated to Gulf countries using Bangladeshi passports (Uddin 2020). Though earlier it was only at the level of claim by Bangladeshi state apparatus, it has recently

come to light that some 55,000 Rohingya residing in Saudi Arabia hold Bangladeshi passports and their passports have expired. Saudi Arabia has pressured Bangladesh to issue new Bangladeshi passports to the Rohingya (Sakib, March 12, 2021).

While some disguise their Rohingya identity and take Bangladeshi identity by forging or by availing documents by illegal means, some stay away from being registered as "Myanmar nationals" in Bangladesh. When the biometric registration process started in 2018, a number of Rohingya resisted being registered. They have preferred to stay undocumented. They see registration as the first step of repatriating them without ensuring their rights and security back in the state of Rakhine in Myanmar and also as a tool to restrict their right to livelihood. Though the unregistered Rohingya people face different sorts of exploitation and discrimination, their resistance response poses a challenge to the state's performance in maintaining the borders. Since the second influx, more than 200,000 unregistered Rohingya have been living outside of the designated camps. Some of them have allegedly intruded on Bangladeshi society by disguising their own ethnic identity. A group of Rohingya who came to Bangladesh in the 1970s and 1990s have now intermingled with the Bengali society. The unofficial integration happens when the Rohingya individuals successfully make the arrangement with the local people and the authority (Cheung 2011, 53). Besides the personal arrangement, according to a report in 2000 Human Rights Watch, cultural and linguistic similarities and shared Muslim faith help the Rohingya people to integrate with the local people in a *de facto* manner (Cheung 2011, 53). Their conscious choice of hiding their identity helps blur the "citizen" versus "alien" identity. It is possible with the willing blindness of the local people and the authority regarding the identity disguise of the Rohingya refugees.

Section IV: Conclusion

Both physical and psychological borders are created, enacted, and maintained through boundary drawing or map-making, employing military maneuvers or the performance of the security forces at the border, documenting the people staying inside a country or coming to the country, and social practices of the people in finding similarity/difference. As much as the border is produced through paperwork (i.e. border-drawing or map-making and documentation), it is just as much a performative act by the government officials and people. The case of the Rohingya refugee movement to Bangladesh shows that the strengthening and weakening of the border is the by-product of the refugee movement as well as it causes. Both "insiders" and "outsiders" play their role in strengthening and weakening the borders. It is thus argued that both the strengthening and weakening of the

borders are constituted. The Bangladesh government apparatus and the common people both play their part in strengthening it as they perceive the Rohingya as "other" from them, as do the Rohingya themselves. The weakening happens when government officials and local citizens consider the Rohingya a fellow human being before a foreigner. However, by their tactful strategies of disguising identity and intruding on mainstream society, the Rohingya also weaken the borders.

However, it needs to be considered that the state apparatus has much more resources and leverage in (re)making and (re)shaping the borders—both physical and psychological. The local people of the host country sometimes work as active agents for the state in strengthening the borders but sometimes they work on weakening the borders. The ground politics and the interests of various sorts implicate the local response in relation to the (re)production of the borders. The drawing of the line of distinction or weakening the border by the outsiders is for their everyday survival and existence. For the Rohingya refugee, the identity claim as Rohingya is related to their existential question. Denying their identity as Rohingya in a foreign land would bring a catastrophic disaster to the group identity, its existence, and their demand to go back to their home country. In such a tricky situation, if some Rohingya refugees escape from the camp and manage to get Bangladeshi documents, it needs to be understood as part of their survival strategy.

Note

- 1 The partition of British India created two new states: India and Pakistan. Pakistan had two parts; East and West. The Eastern part is now Bangladesh and West Pakistan is present-day Pakistan

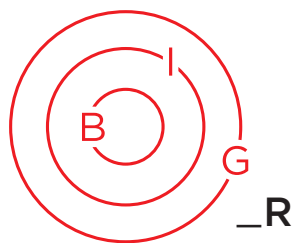
Works Cited

All hyperlinks last accessed December 2021 unless specified.

- Abrar, C. R. 2014. "Government Strategy Paper on Rohingyas: Let Humanitarianism Prevail" *The Daily Star* (June 21). <https://www.thedailystar.net/government-strategy-paper-on-rohingyas-29526>
- Ajana, Btihak. 2013. *Governing through Biometrics: The Biopolitics of Identity*. Hampshire: Palgrave Macmillan.
- Akhanda, Mahfuzur Rahman. 2018. *Rohingya Somossa O Bangladesh* [in Bangla]. Rajshahi: Parilekh.
- Allen, John. 2011. "Topological Twists: Power's Shifting Geographies" *Dialogues in Human Geography* 1(3): 289-298. <https://doi.org/10.1177/2043820611421546>
- Ashraf, A.S.M Ali. 2021. "Humanitarianism, National Security, and the Rohingya Refugee Policy of Bangladesh" *Strategic Analysis* 45(3): 184-206. <https://doi.org/10.1080/09700161.2021.1918953>
- France24. 2017. "At least 6,000 Rohingya Stranded on Bangladesh Border: Official" (August 29). <https://www.france24.com/en/20170829-least-6000-rohingya-stranded-bangladesh-border-official>
- Bahar, Abid. 2012. "Burmese Invasion of Arakan and the Rise of Non-Bengali Settlements in Bangladesh: Origin of the Tribes of Chittagong Hill Tract (CHT)-Concluding Part" *New Age*, (October 23).
- Banerjee, Paul. 2010. *Borders, Histories, Existence: Gender and Beyond*. New Delhi: Sage.
- BBC. 2018. "Bangladesh Court Upholds Myanmar Rohingya Marriage Ban" (January 8). <https://www.bbc.com/news/world-asia-42612296>
- Bhat, Aditya. 2016. "Bangladesh to Construct Fences along India, Myanmar Borders" *International Business Times* (September 26). <https://www.ibtimes.co.in/bangladesh-construct-fences-along-india-myanmar-borders-695355>
- Bjornberg, Anders. 2016. "Rohingya Territoriality in Myanmar and Bangladesh: Humanitarian Crisis and National Disorder" in *Myanmar's Mountain and Maritime Borderscapes: Local Practices, Boundary-Making and Figured Worlds*, edited by Su-Ann Oh. Singapore: ISEAS.
- Bradnock, Robert W. 2016. *The Routledge Atlas of South Asian Affairs*. Oxon: Routledge.
- Business Standard. 2021. "Bangladesh Ups Security along Myanmar Border to Prevent Influx of Rohingyas" (February 4). https://www.business-standard.com/article/international/bangladesh-ups-security-along-myanmar-border-to-prevent-influx-of-rohingyas-121020302114_1.html
- Business Standard. 2021. "Govt to Construct Fence to Stop Infiltration along India-Bangladesh Border" (March 25). https://www.business-standard.com/article/current-affairs/govt-to-construct-fence-to-stop-infiltration-along-india-bangladesh-border-121032500286_1.html
- Chakma, Bhumitra. 2016. "The CHT and the Peace Process" in *Routledge Handbook of Contemporary Bangladesh*, edited by Ali Riaz and Sajjadur Rahman. Oxon: Routledge.
- Chakraborty, Ratan Lal. 1984. *Bangladesh-Burma Relations* [in Bangla]. Dhaka: Dhaka University Press.
- Chatterjee, Partha. 2013. *The Politics of the Governed: Reflections on Popular Politics in Most of the World*. Delhi: Permanent Black.
- Chowdhury, Nasreen. 2018. *Refugees, Citizenship and Belonging in South Asia: Contested Terrains*. Singapore: Springer.
- Chowdhury, Kamran Reza. 2013. "Dhaka to Build Fence along Myanmar Border" *Dhaka Tribune* (June 11). <https://www.dhakatribune.com/uncategorized/2013/06/11/dhaka-to-build-fence-along-myanmar-border>
- Connolly, William E. 1991. *Identity/Difference: Democratic Negotiations of Political Paradox*. Expanded edition. Minneapolis: University of Minnesota Press.
- Dhaka Tribune. 2019. "Over 100 Rohingyas Held across Country in Four Months" (April 28). <https://www.dhakatribune.com/bangladesh/rohingya-crisis/2019/04/28/over-100-rohingyas-held-across-country-in-four-months>
- Farzana, Kazi Fahmida. 2016. "Life along the Naf Border: Identity Politics of the Rohingya Refugees in Bangladesh" in *Myanmar's Mountain and Maritime Borderscapes: Local Practices, Boundary-Making and Figured Worlds*, edited by Su-Ann Oh. Singapore: ISEAS.
- Farzana, Kazi Fahmida. 2017. *Memories of Burmese Rohingya Refugees: Contested Identity and Belonging*. Singapore: Palgrave Macmillan.

- Ferdous, Azmeary. 2017. "Seeing Borders through the Lens of Structuration: A Theoretical Framework" *Geopolitics* 23(1): 180-200. <https://doi.org/10.1080/14650045.2017.1341406>
- France24. 2017. "At least 6,000 Rohingya Stranded on Bangladesh Border: Official" (August 29). <https://www.france24.com/en/20170829-least-6000-rohingya-stranded-bangladesh-border-official>
- Government of India-GOI. 2021. "Rajya Sabha: Unstarred Question No.2437" (March 17). <https://www.mha.gov.in/MHA1/Par2017/pdfs/par2021-pdfs/rs-17032021/2437.pdf>
- Hansson, Stina and Hellberg, Sofie. 2015. "Power, Freedom and the Agency of Being Governed" in *Studying the Agency of Being Governed* edited by Stina Hansson, Sofie Hellberg and Maria Stern. Oxon: Routledge.
- Human Rights Watch (HRW). 2019. "Bangladesh: Rohingya Refugee Students Expelled" <https://www.hrw.org/news/2019/04/02/bangladesh-rohingya-refugee-students-expelled>
- Islam, Sariful. 2019. "Hosting Rohingya Refugees: Explaining the Factors Influencing Bangladesh's 'Humanitarian' Response" Master of Philosophy Dissertation, South Asian University.
- Islam, Sariful. 2022. "Regime's Interests in Hosting Refugees: Bangladesh's Response to the Rohingya" in *Rohingya Refugee Crisis in Myanmar: Ethnic Conflict and Resolution*, edited by Kudret Bulbul, Md Nazmul Islam and Md Sajid Khan. Singapore: Palgrave Macmillan.
- Jilani, AFK. 1999. *The Rohingyas of Arakan: Their Quest for Justice*. Ahmed Jilani.
- Johnson, Corey and Jones, Reece. 2011. "Rethinking 'the border' in border studies" in *Interventions on Rethinking 'the Border' in Border Studies*, edited by Johnson et al. *Political Geography* 30(2): 61-69.
- Jones, Reece. 2016. *Violent Borders: Refugees and the Right to Move*. London: Verso.
- Lewa, Chris. 2010. "Unregistered Rohingya refugees in Bangladesh: Crackdown, forced displacement and hunger" The Arakan Project. <http://www.burmalibrary.org/docs08/Bangladesh-Crackdown.pdf>
- Majumder, Shantanu. 2016. "Secularism and anti-Secularism" in *Routledge Handbook of Contemporary Bangladesh*, edited by Ali Riaz and Sajjadur Rahman. Oxon: Routledge.
- Mayberry, K. 2018. "Rohingya Facing 'Lost Generation' of Children Out of School" *Al Jazeera* (December 13). <https://www.aljazeera.com/news/2018/12/rohingya-facing-lost-generation-children-school-181212082048462.html>
- Mohsin, Amana. 1997. *The Politics of Nationalism: The Case of the Chittagong Hill Tracts, Bangladesh*. Dhaka: The University Press Limited.
- Murshid, Navine. 2018. "Bangladesh copes with the Rohingya crisis by itself" *Current History* 117(798): 129-134.
- Newman, David and Paasi, Anssi. 1998. "Fences and Neighbours in the Postmodern World: Boundary Narratives in Political Geography." *Progress in Human Geography* 22(2): 186-207.
- New Age. 2019. "Rohingyas Rally for Rights at Home" (August 25). <http://www.newagebd.net/article/82511/rohingyas-rally-for-rights-at-home>
- New Age. 2019. "Bangladesh to Snap Telecom Connections of Rohingyas" (September 3). <http://www.newagebd.net/article/83348/bangladesh-to-snap-telecom-connections-of-rohingyas>
- New Age. 2019. "Fences to be Erected around Rohingya Camps: HM" (September 26). <http://www.newagebd.net/article/85763/fences-to-be-erected-around-rohingya-camps-hm>
- Oh, Su-Ann. 2017. "Surveillance and Control: The Encampment and Biometric Identification of Rohingya Refugees in Bangladesh" *Perspective* 93: 1-7. https://www.iseas.edu.sg/wp-content/uploads/pdfs/ISEAS_Perspective_2017_93.pdf
- Paasi, Anssi. 2009. "Bounded S Bounded spaces in a 'borderless world': border studies, power and the anatomy of territory" *Journal of Power* 2(2): 213-234. <https://doi.org/10.1080/17540290903064275>
- Pandey, Ashutosh. 2017. "Myanmar's Rohingya: A History of Forced Exoduses" *DW-Deutsche Welle*. <https://www.dw.com/en/myanmar-rohingya-a-history-of-forced-exoduses/a-40427304>
- Pfoser, Alena. 2020. "Memory and everyday borderwork: Understanding Border Temporalities" *Geopolitics* <https://doi.org/10.1080/14650045.2020.1801647>
- RohingyaBlogger. n.d. "Strategy Paper on Addressing the Issue of Myanmar Refugees and Undocumented Myanmar Nationals in Bangladesh". <https://pdfcoffee.com/strategy-paper-on-addressing-the-issue-of-myanmar-refugees-and-undocumented-myanmar-nationals-in-bangladesh--pdf-free.html#rohingyablogger>
- Roy, Pinaki, and Jinnat, Mohammad Ali. 2017. "Stranded in No Man's Land: Several Thousand Rohingyas from Myanmar Build Makeshift Shelters There" *The Daily Star* (August 30). <https://www.thedailystar.net/frontpage/stranded-no-mans-land-1456003>
- Roy, Pinaki, and Mohammad Ali Jinnat. 2017. "They Come in Thousands" *The Daily Star* (August 31). <https://www.thedailystar.net/frontpage/rohingya-refugee-crisis-they-come-thousands-1456507>
- Rahman, Utpala. 2010. "The Rohingya Refugee: A Security Dilemma for Bangladesh" *Journal of Immigrant & Refugee Studies* 8(2): 233-239. <https://doi.org/10.1080/15562941003792135>
- Rumford, Chris. 2006. "Theorizing Borders" *European Journal of Social Theory* 9(2): 155-169. DOI: 10.1177/1368431006063330
- Rumford, Chris. 2008. "Introduction: Citizens and Borderwork in Europe" *Space and Polity* 12(1): 1-12. <https://doi.org/10.1080/13562570801969333>
- Sakib, SM Najmus. 2021. "Saudi Arabia Won't Send Rohingya Back to Bangladesh" *Anadolu Agency* (AA) (March 12). <https://www.aa.com.tr/en/middle-east/-saudi-arabia-wont-send-rohingya-back-to-bangladesh/2173654>
- Salter, Mark. 2011. "Places Everyone! Studying the Performativity of the Border" in *Interventions on Rethinking 'the Border' in Border Studies*, edited by Corey Johnson, Reece Jones, Anssi Paasi, Louise Amoore, et al. *Political Geography* 30(2): 61-69.
- Scott, James C. 1985. *Weapons of the Weak: Everyday Forms of Peasant Resistance*. New Haven: Yale University Press.
- Scott, James C. 2009. *The Art of Not Being Governed: An Anarchist History of Upland Southeast Asia*. New Haven: Yale University Press.
- Sendhardt, Bastian. 2014. "Border Types and Bordering Processes: A Theoretical Approach to the EU/Polish-Ukrainian Border as a Multi-dimensional Phenomenon" in *Borders and Border Regions in Europe: Changes, Challenges and Chances*, edited by Arnaud Lechevalier and Jan Wielgohs. Bielefeld: transcript Verlag.
- Sengupta, Sucharita. 2020. "Being Stateless and Surviving: The Rohingyas in Camps of Bangladesh" in *Citizenship, Nationalism and Refugeehood of Rohingyas in Southern Asia*, edited by Nasreen Chowdhury and Biswajit Mohanty. Singapore: Springer.

- Stern, Maria., Hellberg, Sofie and Hansson Stina. 2015. "Studying the Agency of Being Governed: An Introduction" in *Studying the Agency of Being Governed*, edited by Stina Hansson, Sofie Hellberg and Maria Stern. Oxon: Routledge.
- The Bangladesh Observer. 1978. "Border Pact with Burma Reached" (August 2).
- The Daily Star. 2017. "Provide Shelter, Security to Rohingyas: Khaleda Urges Govt"(August 29). <https://www.thedailystar.net/city/provide-shelter-security-rohingyas-1455655>
- The Daily Star. 2017. "Take Back All Rohingyas" (September 13). <https://www.thedailystar.net/frontpage/mayanmar-rohingya-refugee-crisis-solution-safe-zone-1460827>
- The Economic Times. 2018. "Bangladesh to Erect Barbed Wire Fence on Border with India" (July 12). <https://economictimes.indiatimes.com/news/defence/bangladesh-to-erect-barbed-wire-fence-on-border-with-india/articleshow/54508281.cms?from=mdr>
- Thomson, Susan. 2013. "Agency as Silence and Muted Voice: The Problem-solving Networks of Unaccompanied Young Somali Refugee Women in Eastleigh, Nairobi" *Conflict, Security & Development* 13(5): 589-609. <https://doi.org/10.1080/14678802.2013.849473>
- Tripathi, Dhananjay and Chaturvedi, Sanjay. 2020. "South Asia: Boundaries, Borders and Beyond" *Journal of Borderlands Studies* 35(2): 173-181. <https://doi.org/10.1080/08865655.2019.1669483>
- Xinhua. 2019. "Myanmar-Bangladesh border fence construction work attacked by ethnic armed group" (March 10). http://www.xinhuanet.com/english/2019-03/10/c_137883675.htm
- Uddin, Nasir. 2012. "Of Hosting and Hurting: Crises in Co-existence with Rohingya Refugees in Bangladesh" in *To Host or To Hurt: Counter-narratives on Rohingya Refugees Issue in Bangladesh*, edited by Nasir Uddin. Dhaka: Institute of Culture & Development Research
- Uddin, Nasir. 2015. "State of Stateless People: The Plight of Rohingya Refugees in Bangladesh" in *Slippery Citizenship*, edited by Rhoda E. Howard-Hassmann and Margaret Walton-Roberts. Philadelphia: University of Pennsylvania Press.
- Uddin, Nasir. 2019. "The State, Vulnerability, and Transborder Movements: The Rohingya People in Myanmar and Bangladesh" in *Deterritorialised Identity and Transborder Movement in South Asia*, edited by Nasir Uddin and Nasreen Chowdhury. Singapore: Springer.
- Uddin, Nasir. 2020. *The Rohingya: An Ethnography of 'Subhuman' Life*. First edition. New Delhi: Oxford University Press.
- Uddin, M Jashim. 2014. "Prospects for Attaining a New Height in Bangladesh-Myanmar Relations: Bangladesh Perspective" *BISS Journal* 35(11): 1-22.
- UN News. 2019. "More than Half a Million Rohingya in Bangladesh Get ID Cards for First Time: UN Refugee Agency" (August 9). <https://news.un.org/en/story/2019/08/1044041>
- Vaughan-Williams, Nick. 2009. *Border Politics: The Limits of Sovereign Power*. Edinburgh: Edinburgh University Press.
- Yasmin, Lailufar and Akther, Sayeda. 2020. "The Locals and the Rohingyas: Trapped with an Uncertain Future" *Asian Journal of Comparative Politics* 5(2): 104-120.



ARTICLE
SPECIAL SECTION

Borders in Globalization Review
Volume 3, Issue 1 (Fall/Winter 2021): 59-66
<https://doi.org/10.18357/bigr31202120260>

Human Folly and Border Fences: Looking to Non-Human Actors at the Indo-Bangladesh Border

Uddipta Ranjan Boruah *

The obsession with inter-state territorial borders and the associated paraphernalia of border management and security makes borders and their management a primarily human-centric discourse. This paper makes an attempt at introducing the agency of rivers as non-human actors—or rather as actants—in shaping and managing international borders. The paper looks specifically at the riverine sector of the Indo-Bangladesh border, where the international boundary has been re-negotiated each year by the transnational rivers, primarily the Brahmaputra (also the Gangadhar), through flooding, erosion, and deposition of sediment. By interrogating the role of rivers in shaping the border and border management strategies, the paper argues that humans, despite persisting as the primary agents in border management, are not the only actors. Drawing on Actor Network Theory (ANT), a case is made to appreciate the general symmetry between humans and non-humans as a-priori equal. Incorporating both in an actor-network may provide insights into border management in complex borderlands.

"The waters flowing under Nihombashi in Edo and the waters in the rivers in China, and Holland are one stream without any barrier"
— Japanese Scholar Hayashi Shihei (cited in Smith: 2017, 99)

Introduction

The study of inter-state borders have mostly been obsessed and confined to the territorial demarcation of the limits of respective sovereign units. Two of the most common concerns associated with inter-state borders have been of border management and security. The continuous attempts at walling and fencing borders have thus, in some way or other remained constants in border discourses. In all of this, the role and agency of the human actor seems to be predominant. The task of defining and delimiting of borders and the designing and implementing of the paraphernalia associated with

border management is mostly human centric—either planned and implemented by humans or aimed at checking human movement.

The first section of the paper thus shows the dominance of territorial inter-state borders as the most convincing understanding concerning borders. Coupled with this dominance, the associated paraphernalia of border management through walling or fencing therefore primarily perpetuates a human-centric discourse. The paper then picks up the case of

* **Uddipta Ranjan Boruah**, PhD Candidate, Department of International Relations, South Asian University, New Delhi, India. Twitter: [@RanjanUddipta](https://twitter.com/RanjanUddipta)



the India-Bangladesh border fencing project to show how natural phenomena such as flooding and erosion caused by the Brahmaputra fails this human-centred narrative of border walling or management. As an alternative to the human-centric discourse on borders, the next part of the paper analyses the possibility of incorporating the river as a non-human actant in border management. This part draws briefly from Actor Network Theory (ANT) in proposing the possibility of incorporating the non-human into the discourse on border management for a more nuanced understanding of borders.

The Dominance of Inter-State Territorial Borders

The relevance of territorial borders has been much emphasised in the discourse on international boundaries. This accrues to a great extent to the dominance of the political geographers in the study of borders. The systematic study of borders begun initially as an engagement for the political geographers and focused largely on "descriptive analyses of boundaries, their location and the political and historical processes leading to their demarcation" (Newman 2006a, 145).

Being the fundamental subject matter for the political geographers, borders have traditionally been understood, for examples, "as constituting the physical and highly visible lines of separation between political, social and economic spaces" (Newman 2006a, 144); "Political geographers and political scientists have for a long time perceived boundaries as fixed, stable empirical entities which divide the global space into bounded units that change mainly as a consequence of conflicts" (Paasi 1998, 69); "Very often different from the usual general perception, in the conventional academic phraseology borders are conceptualised as dividing lines between two states" (Tripathi 2015, 1); and "In the traditional sense, borders are considered as a line separating two sovereign territories" (Bhardwaj 2016, 111).

The international system is replete with hard territorial lines and "the current world harbours some 200 states and more than 300 land borders between them, and in addition there are scores of sea boundaries" (Paasi 2011, 13). With the signing of the Treaty of Westphalia, "the field of politics was formally differentiated into distinct domestic and international spheres, based on internal political hierarchy and external geopolitical anarchy" (Teschke 2009, 3). With the associated model of territorial statehood that came along with the preservation of the Westphalian system, and translating from which, borders came to be seen as sharp dividing lines "between one state unit and its neighbours" has, in a way, become the only model of best territorial practice (Agnew 2007, 398). Others add, "In today's

international system, all political units are sovereign territorial states, defined by linear boundaries and with theoretically exclusive claims to authority within those lines" (Branch 2014, 2), and "Since the late 19th century, it has been assumed that regardless of place or context, territories must have linear borders, ideally consisting of precise one-dimensional points on the earth's surface, connected by straight lines" (Goettlich 2018, 2). Therefore, despite considerable expansion in the study of borders in the past decades, territorial borders are still the most prevalent notion of political border (Newman & Paasi 1998; Newman 2003; Newman 2006a; Newman 2006b; Vallet & David 2012; Tripathi 2015).

The Predominantly 'Human' Endeavour of Walling and Excluding

In addition to the prevailing salience of territorial inter-state borders, a renewed attention towards securitising and restricting them has been yet another considerable phenomenon in the post-9/11 era. In the aftermath of 9/11 terrorist attacks in the United States, the study of borders seem to have attained a "paradigm change" (Newman 2003, 149). Attention was refocused on "the process through which borders can be more rigidly controlled, closing rather than opening, in some cases almost being sealed" (Newman 2003, 149). According to Jones, "The framing of the war on terror as a global and interconnected problem has allowed sovereign states to consolidate power and move substantially closer to the territorial ideal of a closed and bounded container of an orderly population by attempting to lock down political borders" (2009: 1).

One essential tool for border management therefore has been the border wall. On defining a "wall", Vallet and David (2012, 112) draw from Sivan (2006) to state that, "depending on the speaker's political stance, ideology and universe of discourse, walled borders are variously referred to as security, separation, apartheid or anti-terror walls, obstacles, partitions, fences, barriers, barricades or borders". The term wall is used by them "to describe border barriers with fixed masonry foundations" (112) and "As of 2010, there were nearly 45 border walls (soon to be 48) totalling more than 29,000 km" (112). Academic works such as those of Andreas and Bierstaker (2003), Goldfarb and Robinson (2003), Hataley and Leuprecht (2018), Nevins (2002), Newman (2003), Payan (2010), Zaiotti (2011), duly highlights the survival and proliferation of border walls.

The phenomenon of walling out neighbours is however not a new strategy for sovereigns. Ranging from the Great Wall of China, Hadrian's Wall and the Antonine Wall in Scotland by the Romans, to its more recent manifestations, one significant element of the very

bordered international system has been the border wall (Vallet & David 2012). Building of walls was underway even as the world celebrated the crumbling of the Cold War iron curtain and apartheid in South Africa (Brown 2010, 8). With its decreasing and increasing prominence from time to time across events such as the Cold War, fall of the Berlin Wall, emergence of globalisation, terror attacks of 9/11, the border wall has maintained its existence in the international system. South Asia too is not an exception. India of course is known for its cruder attempts to "wall out Pakistan and Bangladesh" and "wall in disputed Kashmir territory" with objectives such as to "deter refugees from its poorer neighbour, to stake its side in a land dispute and suppress the movement of Islamic guerrillas and weapons" (Brown 2010, 8).

The idea of border walls, their securitisation and control of movement across them mostly revolves around the human agent. That is to say that the walls are for humans (in the understanding of the 'self') and endeavour to primarily keep the human (that is perceived as the 'other') out or to filter the movement of humans. Borders as we know them are either "human creations" Brunet-Jailly (2005), "process of social traditions" Brunet-Jailly (2011), or "artifacts of dominant discursive processes" John Agnew (2008). It appears to be clear that contemporary international borders are primarily endeavours of human agency. The inter-state borders are mostly drawn and redrawn at the political centres away from the borderlands by human hands that are often bereft of realities on the ground. They therefore at times pass through unscalable mountain ranges, meandering rivers, and social lives of borderlands people.

It is interesting to note that bordering is a fight of humans against primarily humans. That is to say that they are attempts by human to keep out or scrutinise and filter primarily humans that are considered as the 'other' (refugees, migrants, aliens, terrorists, etc.) and to secure the 'inside' from the 'outside'. The major function of a border then is "to act as a barrier, protecting the us insiders from the them outsiders" (Newman 2003, 14; see also Oomen 1995; Sibley 1995). The argument is even more convincing in the contemporary era of walled inter-state borders.

To further support this claim, a brief mention of some well known border walling projects can be cited.

- *US-Mexico Border*: The Executive Order 13767, also known as the Executive Order: Border Security and Immigration Enforcement Improvements, of the US President Donald Trump issued on January 25, 2017, aims to "secure the southern border of the United States through the immediate construction of a physical wall on the southern border" (US Executive Order 13767, 2017: Section 2). The wall is *inter alia*

meant to keep out "aliens who illegally enter the United States" (Section 1). The order further claims that "continued illegal immigration presents a clear and present danger to the interests of the United States" (Section 1). Section 5 of the Order therefore proposes for the construction of detention facilities "to detain aliens at or near the land border with Mexico" (Section 5).

- *India Bangladesh Border Fence*: The Assam Accord explicitly mentions the rationale of the fence to be to prevent "future infiltration" and "prevent infiltrators crossing or attempting to cross it" (Assam Accord 1985).
- *Botswana Zimbabwe Fence*: In 2003, the government of Botswana proposed the erecting of a fence along its border with Zimbabwe. Although the Botswana government calls it an attempt to keep out foot and mouth disease among livestock, the Zimbabwean side claims that it is devised to keep out "humans from Zimbabwe" (Brown 2010; Piven 2015).
- Various other human attempts to wall out other humans include Uzbekistan fencing out Kyrgyzstan to prevent "Islamic terrorists", Brunei walling out "immigrants and smugglers coming from Limbang", China walling out the "tide of Korean refugees" etc. (Brown 2010).

It gives us ground to claim therefore that border walls *inter alia* revolve around the human agent to the extent that on the one hand they are aimed at keeping out "aliens", refugees, "terrorists", and "smugglers", and on the other hand they are devised and erected by the human itself. The walling or fencing project of the human agent, however, this paper argues, has failed on many occasions. One instance is the fencing project along the India-Bangladesh border, specifically the riverine stretch of the border in Assam, India. The perennial flooding and erosion of some of the border areas has been undermining the human centric approach to physically fencing the border, as the border fence is washed away every time including considerable amount of territory. The proposal to fence the border was accepted by the Government of India in 1985 and despite repeated attempts all these years to physically fence the border, the project is still incomplete.

River, Flood, Erosion and the Mockery of Human Endeavour

Three major challenges that the border fencing project along the particular section of the border in Assam faces are the changing course of rivers (mainly the Brahmaputra, but also the Gangadhar), perennial flooding and washing away of border posts and fence,

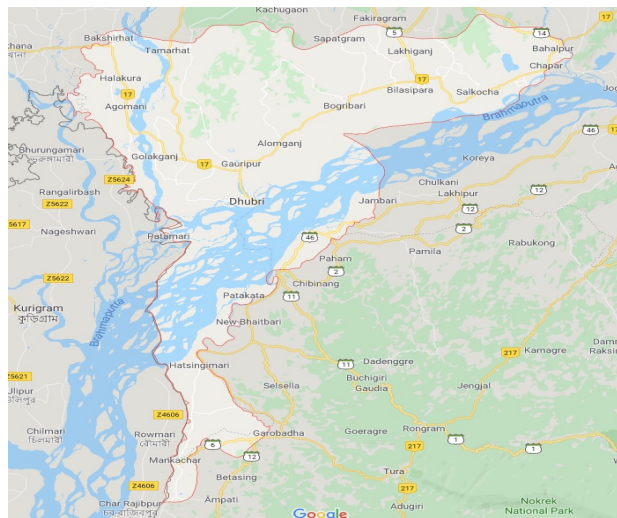


Figure 1. Map. Source: Google Maps.

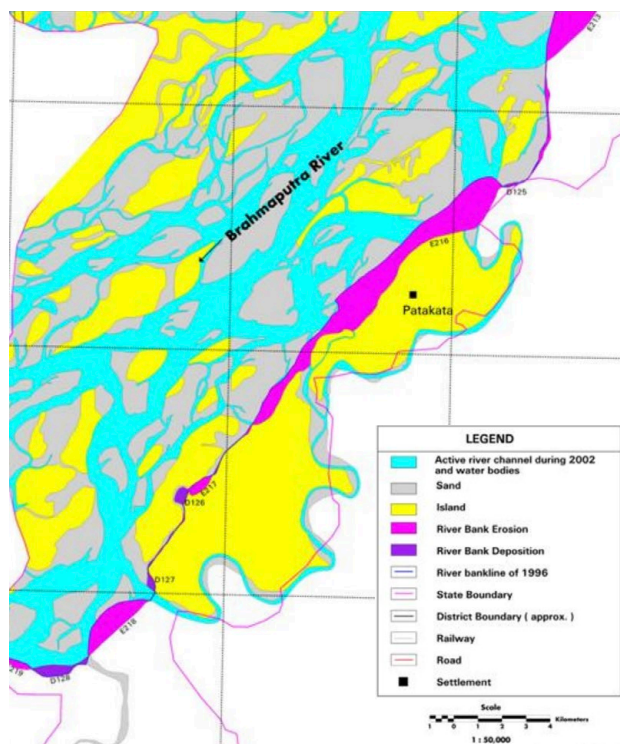


Figure 2. Bank Erosion of Brahmaputra and Barak Rivers Assam using Satellite Remote Sensing. Source: Central Water Commission, Plate 34 (map placement slightly modified). <http://old.cwc.gov.in/main/downloads/brahmaputra.pdf>

Figure 3. Publicly available images of river damage to border fence. Source (right top): <https://www.telegraphindia.com/states/north-east/border-fences-washed-away/cid/322247> (right bottom): <https://www.indiatoday.in/india/photo/assam-floods-pose-threat-to-national-security-367848-2012-07-03/4>

erosion and alteration of borderland territory. This accrues to some of the characteristic features of the major river of the region, Brahmaputra itself. Some of them deserve brief mention here because the crisis that the paper talks about is dependent on them. First, the Brahmaputra is the second-highest sediment-carrying river in the world (Goswami 1985). Flowing through steep slopes of hills upstream and accompanied by high intensity of rainfall and seismicity of the area, the river brings down huge loads of sediment (Mahanta & Saikia 2015). Due to the sudden fall in the slope as it approaches the lower catchment areas in Assam the river then deposits a great amount of the silt across the flood plains of Assam. This, in a way makes flooding a perennial phenomenon in the region. Second, and related to the first to some extent, the river is "prone to wide-scale channel migration and is a classic example of a braided river" (Mahanta & Saikia 2015, 155). As a result, it can be seen in the map (Figure 1) that the river multiplies into several smaller streams before it leaves the Indian border. Third, and in addition to the above two, "in no other river is the bank erosion hazard as critical as in the Brahmaputra valley" (Mahanta & Saikia 2015, 155).



An extract of the erosion data of the Brahmaputra worked out by the Central Water Commission (**Figure 2**) gives a better classification of the border area into the sand, island, active river channel, and bank erosion.

A brief glance at the map is sufficient enough to highlight the complexity of fencing the international border here. The braided tracts of the river that range sometimes around four to five kilometres, and sometimes smaller, overlap during the monsoon. They deposit sediment as sand and islands in the dry season. Annual flooding by the river inundates segments of the international border including the border fence and BSF border posts (Dutta Choudhury 2013). In addition to inundation for weeks at length, several meters of the border fence are washed away by immense current of the flooding river (Sharma 2014; Karmakar 2019; Mondal 2019).

Images of the border fence (**Figure 3**) further illustrate the claims.

The same is true in case of the Karimganj sector of the international border in Assam wherein the Kushiara, a tributary of the Barak river gets into the shoes of the Brahmaputra. The barbed wire fence in Karimganj too are washed away by the perennial flooding and river bank erosion caused by the Kushiara (Times of India 2011). Also same is the case in Tripura accruing to Muhuri river.

To further concretise the point, a brief list of news items are presented below to give a sense of the scenario of the borderland.

- *Time8 News*: "The devastating floods caused by incessant rain over the past few days has washed away a vast stretch of a road along with a portion of the barbed wire fencing along the porous Indo-Bangla International Border (IB) at the Asmer-Alga area in South-Salmara Mankachar district of Assam... Around 15 meters of the road along with the fence near 1051-6S border post was washed away by flood waters on July 15th, 2019" (Mondal 2019).
- The Deccan Herald: "About 170 metre of the border fence at Asmer Alga under the Sisumara border outpost in Mankachar, Assam was washed away in July 2019 by the strong currents of the surging Brahmaputra" (Karmakar 2019).
- *The Telegraph*: "In Golokganj border sector, 222 metres of barbed wire fencing has been totally washed away owing to erosion by the Gangadhar river and still poses a threat to the rest of the fencing along the border" (Sharma 2014).

- *The Times of India*: "The erosion caused by the Kushiara river is posing a serious threat to the Indo-Bangladesh border fencing that has been constructed along the bank of the river in Karimganj district... In the border village of Jabainpur, the swelling river has destroyed 300 metre of barbed fencing in the past week. The erosion may also destroy the Jabainpur BOP of the BSF, a source said" (Times of India 2012).
- *The Assam Tribune*: "The erosion of river banks along the border has led to the collapse of the barbed wire fence, and damaged roads and border lines in many areas... Seasonal floods and heavy rains have made the border fence collapse... The collapse of border fencing and roads has allowed perpetrators to have a free run of unlawful activities" (Assam Tribune 2012).

Agency of the Non-human: River as Actant

It is now fairly apparent that the taken-for-granted status of the human actor in matters of border management is incomplete in understanding complex borders. Actor Network Theory (ANT) (Callon 1986, 1991; Latour 1987, 1992, 1993) however, enriches understandings of inter-state border management. The major takeaway from the ANT is its focus on alternatives to the "anthropocentrism and sociocentrism" of social sciences (Latour 1997) and the manner in which it looks at the minor distinction between actors and actants.

An actor in ANT is a semiotic definition—an actant—that is, something that acts or to which activity is granted by others. It implies no special motivation of human individual actors nor of humans in general. An actant can literally be anything provided it is granted to be the source of an action (Latour 1997).

Without engaging comprehensively in the specificities of ANT, this paper briefly draws from the following essential ideas of the ANT. The following concepts as compiled by Jackson (2015) which also borrows from Walsham (1997) are important for this paper:

- "An actor/actant ... any material, i.e. human beings or nonhuman actors / actants;
- Actor-network ... Related actors in a heterogeneous network of aligned interests;
- General symmetry ... The symmetrical treatment of humans and nonhumans as a priori equal;
- "The idea that neither a human nor a nonhuman is pure, that is, either human hybridity or nonhuman in an absolute sense but rather entities produced in associations between the former and the latter" (Jackson 2015, 30).

Additionally, one of the distinguishing contributions of the ANT is:

its attribution of agency to nonhumans, including animals, materials, ideas, and concepts, acknowledging the ability of any entity (or actant) to make itself indispensable to its relationships with others and, by extension, to the continuation of the network" (Dwiartama & Rosin 2014, 1).

Drawing from ANT, and keeping in mind the prominent role that the rivers have played in the India-Bangladesh borderlands it can therefore be argued that it is necessary to consider general symmetry between the human and the river as a priori equals in negotiating borders. The elevation of the river as an actant within the actor-network of border management makes it possible to engage with the various techniques of border management that have been made essential as a result. Allowing sufficient agency to the river makes the alternative approaches to border management along the India-Bangladesh border more relevant.

River and Border Management: Alternatives

As it appears, the idea of erecting a physical fence along the entire length of the India-Bangladesh border has not been a very successful project. The negotiating role that the river plays in the borderland has made essential various alternative approaches to border management. "Non-feasibility" along a considerable segment has been explicitly accepted by the Home Ministry. While duly accepting that "at various places, it is not possible to erect Border Fence due to the geographical barriers" the Ministry of Home Affairs eventually implemented some of the non-physical bordering techniques. BOLD-QIT (Border Electronically Dominated QRT Interception Technique) under CIBMS (Comprehensive Integrated Border Management system) on India-Bangladesh border in Dhubri District of Assam was inaugurated on March 5, 2019 by Union Home Minister, Rajnath Singh (PIB, 2019). There has also been huge expenditures on alternatives such as hovercraft and floating platforms for riverine borders.

The fact that despite the immense might of a state like India the physical fence cannot in any ways be sustained in certain segments of the border provides us with an entry point to consider the role of elements beyond the human agent in negotiating international borders. There may be a need for considering the rivers as not merely passive but an agent in a network of agents negotiating the India-Bangladesh border. This requires a shift from "self-assertive behaviour" of the human towards a more "integrative" approach (Capra 1996, 10). There is a need to realize that the

human although being a primary actor in negotiating inter-state borders, is not the only actor. It calls for the realisation that elements beyond the human are not just part of our "global life support system but also that humanity need not be the mind of the planet" (Smith 2017, 109). The human should see itself as "*pirmus inter pares*" (first among equals) rather than as guiding intelligence" (Smith 2017, 109). If after witnessing such impact made by the rivers on the international border resulting in greater political ramifications, we still fail to accommodate the influence of agents beyond the human, political solutions are doomed to fail due to an "ignorance of variables" (Bryant 2011).

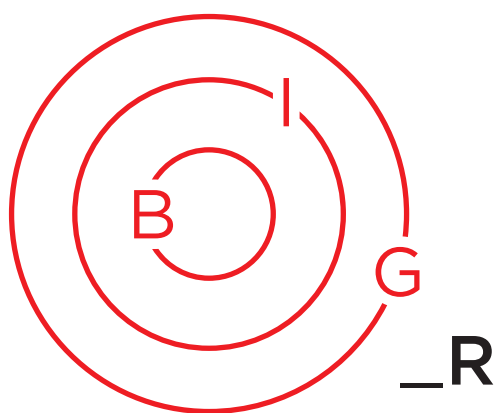
Works Cited

All hyperlinks last accessed December 2021 unless specified.

- Agnew, J. 2007. "No Borders No Nations: Making Greece in Macedonia" *Annals of the Association of American Geographers* 97(2 June): 398-422. <https://doi.org/10.1111/j.1467-8306.2007.00545.x>
- Agnew, J. 2008. "Borders on the Mind: Re-framing Border Thinking" *Ethics & Global Politics* 1(4): 175-91. <https://doi.org/10.3402/egp.v1i4.1892>
- Andreas, P. and Bierstaker, T. (eds.) 2003. *The Re-bordering of North America: Integration and Exclusion in a New Security Context*. New York: Routledge.
- Assam Tribune. 2012. "River erosion upsets BSF at Indo-Bangla border" *Assam Tribune* (May 8). <http://www.assamtribune.com/scripts/detailsnew.asp?id=may0812/at0151> [Accessed on 10/11/2019].
- Bhardwaj, Sanjay K. 2016. "India-Bangladesh Border Governance: Issues and Challenges" *International Studies* 50(1&2): 109-129. <https://doi.org/10.1177/0020881716654387>
- Branch, Jordan. 2014. *The Cartographic State: Maps, Territory and the Origins of Sovereignty*. Cambridge: Cambridge University Press.
- Brown, Wendy. 2010. *Walled States, Waning Sovereignty*. Brooklyn, New York: Zone Books.
- Browning, C.S. and P. Joenniemi. 2004. "Contending discourses of marginality: The case of Kaliningrad" *Geopolitics* 9(3): 699-730. <https://doi.org/10.1080/14650040490478747>
- Brunet-Jailly, E. 2005. "Theorising Borders: An Interdisciplinary Perspective" *Geopolitics* 10(4): 633-649. <https://doi.org/10.1080/14650040500318449>
- Brunet-Jailly, Emmanuel. 2011. "Special Section: Borders, Borderlands and Theory: An Introduction" *Geopolitics* 16(1): 1-6. <https://doi.org/10.1080/14650045.2010.493765>
- Bryant, L.R. 2011. *The Democracy of Object*. Ann Arbor, Michigan: Open Humanities Press, University of Michigan Library.
- Callon, Michael. 1986. "Some Elements of a Sociology of Translation: Domestication of the Scallops and the Fishermen of St Brieuc Bay" *The Sociological Review* 32(1). <https://doi.org/10.1111/j.1467-954X.1984.tb00113.x>
- Callon, Michael. 1991. "Techno-Economic Networks and Irreversibility" in *A Sociology of Monsters: Essays on Power, Technology and Domination*, edited by J. Law, 132-161. London: Routledge.

- Capra, Fritjof. 1996. *The Web of Life: A New Scientific Understanding of Living System*. Michigan: Anchor Books.
- Dutta Choudhury, R. 2013. *Porous Border*. Guwahati: Bhabani Books.
- Dwiartama, A., and C. Rosin. 2014. "Exploring Agency Beyond Humans: The Compatibility of Actor-Network Theory (ANT) and Resilience Thinking" *Ecology and Society* 19(3): 28. <http://dx.doi.org/10.5751/ES-06805-190328>
- Goettlich, Kerry. 2018. "The Rise of Linear Borders in World Politics", *European Journal of International Relations* 1(26): 1-26. <https://doi.org/10.1177/1354066118760991>
- Goldfarb, D., and W. Robinson. 2003. "Risky Business: U.S. Border Security and the Threat to Canadian Exports" C.D. Howe Institute Commentary 177. <https://www.cdhowe.org/public-policy-research/risky-business-us-border-security-and-threat-canadian-exports>
- Goswami, D.C. 1985. "Brahmaputra River, Assam, India: Physiography, Basin Denudation, and Channel Aggradation" *Water Resources Research* 21(7): 959-978. <https://doi.org/10.1029/WR021i007p00959>
- Hataley, T. and C. Leuprecht. 2018. "Determinants of Cross-Border Cooperation" *Journal of Borderlands Studies* 33(3): 317-328. <https://doi.org/10.1080/08865655.2018.1482776>
- Jackson, S. 2015. "Toward an Analytical and Methodological Understanding of Actor-network Theory" *Journal of Arts and Humanities* 4(2): 29-44. <https://doi.org/10.18533/journal.v4i2.210>
- Jones, R. 2009. "Geopolitical Boundary Narratives, the Global War on Terror, and Border Fencing in India" *Transactions of the Institute of British Geographers* 34(3): 290-304. <https://doi.org/10.1111/j.1475-5661.2009.00350.x>
- Karmakar, S. 2019. "Floods break Indo-Bangla border fence in Assam" *Deccan Herald*, Guwahati. <https://www.deccanherald.com/national/east-and-northeast/floods-breach-indo-bangla-border-fence-in-assam-749138.html>
- Latour, B. 1987. *Science in Action: How to Follow Scientists and Engineers Through Society*. Open University Press: Milton Keynes.
- Latour, B. 1992. "Where are the Missing Masses? The Sociology of a Few Mundane Artefacts" in *Shaping Technology / Building Society: Studies in Sociotechnical Change*, edited by W.E. Bijker, and J. Law, 205-224. Cambridge, Mass: MIT Press.
- Latour, B. 1993. *We Have Never Been Modern*. London: Harvester Wheatsheaf.
- Latour, B. 1997. "On Actor-Network Theory: A few Clarifications." Net Time. <http://www.nettime.org/Lists-Archives/nettime-l-9801/msg00019.html>
- Mahanta, C. and L. Saikia. 2015. "The Brahmaputra and Other Rivers of the North-East" in *Living Rivers, Dying Rivers*, edited by R.R. Iyer, 149-181. New Delhi: Oxford University Press.
- Mondal, K. 2019. "Wire fencing along Indo-Bangla border washed away in South-Salmara Mankachar" *Time8 News*, Assam. <https://www.time8.in/breaking-wire-fencing-along-indo-bangla-border-washed-away-in-south-salmara-mankachar/>
- Nail, T. 2016. *Theory of the Border*. Oxford: Oxford University Press.
- Nevins, J. 2002. *Operation Gatekeeper: The Rise of the Illegal Alien and the Making of the U.S.- Mexico Border*. New York: Routledge.
- Newman, D. 2003, "On Borders and Power: A Theoretical Framework" *Journal of Borderlands Studies* 18(1): 13-25. <https://doi.org/10.1080/08865655.2003.9695598>
- Newman, D. (2006a) "The Lines that Continue to Separate Us: Borders in our 'Borderless' World" *Progress in Human Geography* 32(2): 143-161. <https://doi.org/10.1191/0309132506ph599xx>
- Newman, D. 2006b. "Borders and Bordering: Towards an Interdisciplinary Dialogue" *European Journal of Social Theory* 9(2): 171-186. <https://doi.org/10.1177/1368431006063331>
- Newman, D. and A. Paasi. 1998. "Fences and Neighbours in the Postmodern World: Boundary Narratives in Political Geography" *Progress in Human Geography* 22(2):186-207. <https://doi.org/10.1191/030913259866603913>
- Oommen, T.K. 1995. "Contested Boundaries and Emerging Pluralism" *International Sociology* 10(3 September): 251-268. <https://www.jstor.org/stable/23619647>
- Paasi, A. 1998. "Boundaries as Social Processes: Territoriality in the World of Flows" *Geopolitics* 3(1): 69-88. <https://doi.org/10.1080/14650049808407608>
- Paasi, A. 2005. "Generations and the 'Development' of Border Studies" *Geopolitics* 10: 663-71. <https://doi.org/10.1080/14650040500318563>
- Paasi, A. 2011. "A Border Theory: Un attainable Dream or a Realistic Aim for Border Scholars?" in *The Ashgate Research Companion to Border Studies*, edited by D. WastlWalter, 11-31. London: Routledge.
- Payan, T. 2010. *The Three US-Mexico Border War: Drugs, Immigration and Homeland Security*. Westport: Praeger Security International.
- Piven, B. 2015. "Walls of the World Aim to Keep Unwanted Foreigners Out, Hold Prosperity In" *Al-Jazeera America*. <http://america.aljazeera.com/articles/2015/9/5/walls-world-keep-foreigners-out.html>
- Press Information Bureau. 2019. "Shri Rajnath Singh to inaugurate BOLD-QIT project along international border in Dhubri, Assam tomorrow" Press Information Bureau. <https://pib.gov.in/Pressreleaseshare.aspx?PRID=1567263>
- Sharma, B. Kr. 2014. "Border Fences Washed Away" *The Telegraph*, Guwahati. <https://www.telegraphindia.com/states/north-east/border-fences-washed-away/cid/322247>
- Sibley, D. 1995. *Geographies of Exclusion, Society and Difference in the West*. London: Routledge.
- Smith, J.L. 2017. "I, River? New Materialism, Riparian non-human Agency and the Scale of Democratic Reform" *Asia Pacific Viewpoint* 58(1): 99-111. <https://doi.org/10.1111/apv.12140>
- Teschke, B. 2003. *The Myth of 1648: Class Geopolitics and the Making of Modern International Relations*. London and New York: Verso.
- Times of India. 2012. "Kushiara destroys 300 metre border fence in Karimganj" (May 27). http://timesofindia.indiatimes.com/articleshow/13541070.cms?utm_source=contentofinterest&utm_medium=text&utm_campaign=cppst

- Tripathi, D. 2015. "Interrogating Linkages Between Borders, Regions, and Border Studies" *Journal of Borderlands Studies* 10: 1-13. <https://doi.org/10.1080/08865655.2015.1042010>
- United States Executive Order 13767. 2017. "Executive Order: Border Security and Immigration Enforcement Improvements" <https://www.whitehouse.gov/presidential-actions/executive-order-border-security-immigration-enforcement-improvements/> [Accessed on 07/11/2019].
- Vallet, E. and C.-P. David. 2012. "The (Re) Building of the Wall in International Relations" *Journal of Borderlands Studies* 27(2): 111-119. <https://doi.org/10.1080/08865655.2012.687211>
- Walsham, G. 1997. "Actor-network Theory and IS Research: Current Status and Future Prospects" in *Information Systems and Qualitative Research*, edited by A. Lee, J. Liebenau, and J. DeGross. Chapman and Hall: London.
- Zaiotti, R. 2011. *Cultures of Border Control: Schengen and the Evolution of European Frontier*. Chicago: University of Chicago Press.



ARTWORK

Borderline: Frontiers of Peace

Valerio Vincenzo

*I would like you to embrace the images of this project,
to be ready to protect the open-mindedness of these landscapes
so that we can pass on these borders of peace to future generations.*

About the portfolio

From Portugal to Bulgaria, from Finland to Greece, photographer Valerio Vincenzo zigzagged along the length of nearly 20,000 kilometers of borders between the countries that are part of the European Union and/or the Schengen Area. Considering Europe's history over the 19th and 20th centuries, full of scars, walls and trenches, these images document a silent revolution. Barely sixty years ago, the Schengen Area was merely a utopian notion. This photographic work shows a utopia that has become reality. Europe received the Nobel Peace Prize in 2012 for such an achievement. The Nobel Committee stated, 'The union and its forerunners have for over six decades contributed to the advancement of peace and reconciliation, democracy and human rights in Europe.'

Today, the final words of this statement are being called into question, as indeed are the construction of Europe and the Schengen Area, too. Is Europe caught in a dilemma between its values and the pragmatic difficulty of enforcing them? Will the images included in this project end up relegated to history books, witnesses to a bygone age?

Borderline, Frontiers of Peace was awarded the 2013 Louise Weiss Prize for European Journalism, the first time that such an award has been granted to a photo project. The project has been exhibited numerous times, notably at the UNESCO headquarters in Paris in 2015, St. Petersburg (Russia) in 2016, Brest and Orléans (France), Zagreb and Vukovar (Croatia) in 2017, Sarajevo (Bosnia & Herzegovina) and the fortress of Salses (France) in 2018, Amiens (France), Berlin and Bamberg (Germany) in 2019, Tallinn (Estonia) and Lübeck (Germany) in 2020, and Strasbourg (France) and Cuneo (Italy) in 2021. Valerio Vincenzo is currently extending his project to the now peaceful borders of the Balkans.

About the photographer

Valerio Vincenzo has been Italian since 1973 and French since 2014 and is currently based in Paris. Trained as an economist, he was a business strategy consultant and NGO administrator before becoming a freelance photographer in 2004. He works for the press (including *Geo* and *Le Monde*) as well as public and private institutions, while also diving into a number of artistic projects. He is the founder of the association Borderline, Frontiers of Peace, which organizes not only the photo exhibitions of the eponymous project but also workshops in schools across Europe. His book is *Borderline, Frontiers of Peace* (Lannoo Publishing, Tielt, Belgium, 2017). Learn more at his websites valeriovincenzo.com and en.frontiersofpeace.com.



Poland–Germany border, between Swinoujście and Seebad Heringsdorf, 2012. The border between Poland and Germany, established after World War II, was officially ratified only in 1991. In contrast to the peaceful place it is today, in 1996 this was still the most heavily patrolled border in Europe, with an average of 2.4 agents every kilometre. All rights reserved © Valerio Vincenzo.



Austria–Czech Republic border between Neu Nagelberg and Halámky, 2011. After the fall of the Iron Curtain in 1989, the Czechs could enter Austria as free citizens for the first time in 40 years. All rights reserved © Valerio Vincenzo.



Poland-Czech Republic border, Polish-Czech Friendship Trail next to Szrenica, Karkonosze National Park, 2012. This curious rock formation, Twaroznik, has an even stranger border pole on top of the rock. All rights reserved © Valerio Vincenzo.



Greece-Bulgaria border, next to Kushla, 2014.

Greece is in the background, Bulgaria in the foreground. As Bulgaria has not yet joined the Schengen Area, this border is still patrolled today, though it is no longer the highly militarized Iron Curtain border that it was until 1991. All rights reserved © Valerio Vincenzo.



Italy-Switzerland border, Gobba di Rollin, 2008. At 3899 meters above sea level, the poles in the picture are in Switzerland, just a few meters from the border, to prevent skiers from ending up in the ravine on the Italian side. All rights reserved © Valerio Vincenzo.



Germany–Austria border, Zugspitze, 2012. At 2962 meters high, the Zugspitze, at the border between Germany and Austria, is the highest mountain in Germany. It is a popular tourist destination both in summer and in winter. In this picture, a group of tourists is walking on the exact borderline between the two countries. All rights reserved © Valerio Vincenzo.



Portugal-Spain border, between Campo Maior (Portugal) and Badajoz (Spain), 2010. The Spain-Portugal border is the oldest European border, having remained almost completely unchanged since the thirteenth century. Border markers present a problem for farmers. When their crops grow, farmers cannot always see the poles from their machines. All rights reserved © Valerio Vincenzo.



Germany-France border, view from Fleckenstein castle, 2007. The Fleckenstein castle stands in what was once a long-disputed area between France and Germany. Destroyed by French troops under Louis XIV, it is located today in France. All rights reserved © Valerio Vincenzo.



Latvia-Estonia border, between Ainazi and Ikla, 2010. All rights reserved © Valerio Vincenzo.



Slovakia-Czech Republic, Kohútka, 2015. The Czech Republic-Slovakia border is one of the youngest in Europe. It was established in 1993 as a result of the Velvet Revolution. All rights reserved
© Valerio Vincenzo.



France–Switzerland border, D23 road north of Biederthal, 2007. On this secondary road that leads from one country to the other, the yellow spot on the pavement is the only visible sign of the border between these two countries. All rights reserved © Valerio Vincenzo.



Ireland–United Kingdom (Northern Ireland) borderline, Fane River, between Maghernakill (Ireland) and Cullaville (United Kingdom), 2013. The border between Ireland and the United Kingdom, which is based upon county lines from the seventeenth century, is unique in that often there are no signs letting travellers know that they are crossing a border. All rights reserved © Valerio Vincenzo.



Finland-Sweden border, Kukkola on the Torne River, 2013. After World War II, Scandinavia became a precursor of freedom of circulation in Europe with the Nordic Passport Union, established in 1952. All rights reserved © Valerio Vincenzo.



SPECIAL SECTION

In English

En français

Borders in Globalization Review
Volume 3, Issue 1 (Fall/Winter 2021): 82-85
<https://doi.org/10.18357/bigr31202120443>

Art & Borders: Introduction

Art et frontières: Introduction

Elisa Ganivet



Photo credit: Petrov Ahner

www.elisaganivet.com

BIG_Review Art Editor Elisa Ganivet introduces the special section on art and borders.

La rédactrice en chef pour BIG_Review Elisa Ganivet présente la section spéciale sur l'art et les frontières

About the Author

Élisa Ganivet is a doctor of philosophy and art historian. She began her career in 2003, organizing traveling exhibitions of great masters such as Rembrandt, Goya, Calder, Miró, Dali, or Picasso. She works as a consultant for international public and private cultural organizations, and since 2021 she has been in charge of the ADIAF—Marcel Duchamp Prize. Her research in aesthetics, usually in immersion, explore the mechanisms of the utopian idea in phase with societal practice. Her expertise “Border Wall Aesthetics: Artworks in Border Spaces”, Transcript Verlag/Columbia University Press, 2019-2020, is the occasion of interventions (Paris 1—Panthéon Sorbonne, LESA Iméra—Marseille, Casa Velázquez—Madrid, European network on cultural management and policy, La Colonie—Paris, France Inter, France Culture...) of publications (Presses du Réel, Presses de l'Université du Québec, Transart Institut, Le Fresnoy...) and curatorships (Instituts français, European Union National Institutes for Culture...). She has been the editorial coordinator for the artist Kader Attia. She is a member of the AICA (International Association of Art Critics).

A propos de l'auteur

Élisa Ganivet est docteure en philosophie et historienne de l'art. Elle a débuté sa carrière en 2003, en organisant des expositions itinérantes de grands maîtres tels que Rembrandt, Goya, Calder, Miró, Dali, ou encore Picasso. Elle exerce comme consultante auprès d'organismes internationaux culturels publics et privés, depuis 2021 elle est la chargée de mission de l'ADIAF—Prix Marcel Duchamp. Ses recherches en esthétique, généralement en immersion, explorent les mécanismes de l'idée utopique en phase avec la pratique sociétale. Son expertise « Border Wall Aesthetics : Artworks in Border Spaces », Transcript Verlag/Columbia University Press, 2019-2020, est l'occasion d'interventions (Paris 1—Panthéon Sorbonne, LESA Iméra—Marseille, Casa de Velázquez—Madrid, European network on cultural management and policy, La Colonie—Paris, France Inter, France Culture..) de publications (Presses du Réel, Presses de l'Université du Québec, Transart Institut, Le Fresnoy...) et de commissariats (Instituts français, Instituts culturels nationaux de l'Union Européenne...). Elle a été responsable éditoriale pour l'artiste Kader Attia. Elle est membre de l'AICA (Association Internationale des Critiques d'Art).

I'm writing to you from a place of transit, sitting in a plane when, for ecological reasons, I would have preferred to be in a train but the tickets cost double. I am writing to you from a privileged place, while tragedies follow one another at the borders, just as we are flying over the Mediterranean Sea. This scandalous tomb attributed to whom? To whom? The question arises as each one of us shirks our responsibilities.

For the Art and Borders section, all my thanks and my gratitude go to Emmanuel Brunet-Jailly who was of unfailing support at the earliest stage of the publication of my research on the aesthetics of the geopolitical wall, initially supported by Elisabeth Vallet. My special thanks go to Michael J. Carpenter, who, from a great distance—technological joy—accompanied me in my deliberations, as well as to Benjamin Perrier who with equal kindness, revised the French texts. And of course I am grateful to the University of Victoria for allowing us this publication

Writing grants us a boundless freedom. To do this, I proposed to several artists, curators and an author-critic to express themselves on the theme that brings us together here, that of borders. Today this notion, victim of its success, is used to all coming. Everything has become a border. All the more so with the crisis of COVID which tends to justify a permanent state of alert, constraining our bodies and our rights. To make the exceptional a norm is an arrangement to which we must remain vigilant, if only for the sake of our children's upcoming freedom.

The doctoral research pushed me to a neutrality and a distance towards the artists that I basically admired. The advantage of not being attached to it anymore is that I can now conduct more subjective interviews. At your convenience, you will read here unpublished texts especially conceived for BIG_R, as well as interviews with artists who have marked me these last ten years, as much by the coherence as by the dialectical depth employed on the border subject. I would like to warmly thank them for their trust and their generous contribution.

The invitation made to the curators of the Zeppelin Museum of Friedrischafen in Germany provides an extended dimension. Because for having lived in Berlin for so many years in order to understand the mechanisms of the Berlin Wall and its aesthetic application, we have here a fascinating journey into airspace also constitutes geopolitical ambitions. Their curatorial proposal is to be commended here. Besides seen from the post-photographic sky of Google, the border becomes a blurred line without history, and provocative of dehumanization, as Hélène Mutter will tell you, having contributed an essay in French about her work *Lines*.

Je vous écris depuis un lieu de transit, assise dans un avion alors que, par conscience écologique, j'aurais préféré être dans un train mais les billets coûtaient le double. Je vous écris depuis un endroit privilégié alors que se succèdent les tragédies aux frontières, justement au moment où nous survolons la mer méditerranée. Ce scandaleux tombeau attribué à qui ? À qui ? La question se pose puisque chacun se défait de ses responsabilités.

Pour la section Art et Borders, tous mes remerciements et ma reconnaissance s'adressent à Emmanuel Brunet-Jailly qui fut d'un appui sans faille au plus tôt de la publication de mes recherches sur l'esthétique du mur géopolitique, initialement soutenue par Elisabeth Vallet. Mes remerciements vont également spécialement à Michael J. Carpenter, qui, toutes oreilles lointaines (joie technologique), m'accompagna dans mes délibérations, ainsi qu'à Benjamin Perrier qui avec autant de bienveillance, révisa les textes. Et bien sûr je suis reconnaissante envers l'Université de Victoria de nous permettre cette publication.

L'écriture nous octroie une liberté sans bornes. Pour ce faire, j'ai proposé à plusieurs artistes, curateurs et à un auteur-critique de venir s'exprimer sur la thématique qui nous réunit ici, celle des frontières. Aujourd'hui la notion frontalière, victime de son succès, est employée au tout venant. Tout se convertit en frontière, d'autant plus avec la crise de la COVID qui tend à justifier un état d'alerte permanent, contraignant nos corps et nos droits. Faire de l'exceptionnel une norme est un agencement auquel il nous faut rester vigilant, ne serait-ce que pour la liberté prochaine de nos enfants.

La recherche doctorale me poussait à une neutralité et à une distance vis-à-vis des artistes qu'au fond j'admirais. L'avantage de n'y être plus attachée est de pouvoir dorénavant mener des interviews plus subjectives. Vous allez lire ici, à votre bon vouloir, des textes inédits spécialement conçus pour BIG_R, ainsi que des interviews avec des artistes qui m'ont marqués ces dix dernières années, tant par la cohérence que par la profondeur dialectique employée sur le sujet frontalier. Je tiens chaleureusement à les remercier de leur confiance et de leur généreuse contribution.

L'invitation faite aux curateurs du Zeppelin Museum de Friedrischafen en Allemagne procure une dimension élargie. Car pour avoir vécu à Berlin autant d'années afin de comprendre les mécanismes du mur de Berlin et de son application esthétique, c'est ici un fascinant voyage de ce que l'espace aérien constitue également d'ambitions géopolitiques. Leur proposition curatoriale doit être saluée.

D'ailleurs vu depuis le ciel post-photographique de Google, la frontière devient une ligne floue sans histoire et provocante de déshumanisation, comme vous le signalera Hélène Mutter.

The ground of the border wall was and will always be bypassed. Gunter Grass reports to us about his significant and timeless experience as a smuggler: "One of the escape routes, which went from the city center to Kreuzberg, we called Glockengasse 4711, like on the cologne bottles, because we were all, smugglers and refugees, walking in shit up to our knees. Later on, I was the 'lid'. As soon as people were on their way, I would replace the lid to the entrance, since the last fugitives were so panicked they forgot to close it."

Does the anecdote make history, is it legitimate matter of historical understanding? I do not know. Simply, having experienced the physical Moroccan border myself (this arm of the sea), having lived in Tangier with other implicit borders that clash with my own identity, the visual encounter with Randa Maroufi revealed this ambivalent feeling. I let you discover here the border transversality of her approach, voraciously relevant.

Christian Gattinoni, for his part, proposes a tour of the Fotolimo Festival where the geographical situation, on the French-Spanish-Catalan border, is subject to judicious photographic invitations.

Emeric Lhuisset's work is a major contribution to our understanding of conflict zones. His anthropological, even psychoanalytical positioning makes us accessible to refugees, rebels, fighters (Kurds, Farc, Taliban...) whose words are usually denied because they are melted into the media mass. His approach, combined with his specific photographic treatment or staging, recomposes the singular destiny of people who make history.

The original uprooting of Taysir Batniji from a homeland denied is the fruit of a sensitive and powerful work. Making the personal a more universal language is a tour de force that you can read here in an interview unvarnished.

And it is quite logical that his work on the in-between returns to my mind an ode to the mestizo language. Dual culture is by birth appropriated or conceptualized by the force of (often dramatic) events.

"Una lucha de fronteras / A struggle of Borders
Because I, a mestiza
continually walk out of one culture
and into another;
because I am in all cultures at the same time,
alma entre dos mundos, tres, cuatro,
me zumba la cabeza con lo contradictorio.
Estoy norteadada por todas las voces que me hablan
Simultáneamente" (Anzaldúa 1987, 99).

Alors que le terrestre du mur frontalier fut et sera toujours contourné. Gunter Grass nous racontait son expérience, significative et intemporelle, en tant que passeur : «Un des itinéraires de fuite, qui allait du centre-ville à Kreuzberg, on l'appelait Glockengasse 4711, comme sur les flacons d'eau de Cologne, parce que tout le monde, nous comme les réfugiés, on marchait dans la merde jusqu'aux genoux. Plus tard, j'ai été "couvercle", dès que les gens étaient en route, je rajustais le couvercle de la bouche, parce que les derniers fugitifs étaient souvent pris de panique et oubliaient de le refermer» (Grass 1999, 208-209).

Est-ce que l'anecdote fait l'histoire, est-elle matière légitime de compréhension historique ? Je l'ignore. Simplement, pour avoir moi-même expérimenté la frontière physique marocaine (ce bras de mer), pour avoir vécu à Tanger d'autres frontières implicites jurant avec ma propre identité, la rencontre visuelle avec Randa Maroufi a été révélatrice de ce ressenti ambivalent. Je vous laisse ici découvrir la transversalité frontalière de son approche, voracement pertinente.

Christian Gattinoni, quant à lui, vous propose un tour au Festival Fotolimo où la situation géographique, à la lisière franco-espagnole-catalane, est sujet à de judicieuses invitations photographiques.

L'œuvre d'Emeric Lhuisset est majeure dans notre compréhension sur les zones de conflit. Son positionnement anthropologique, voire psychanalytique nous rend accessible des réfugiés, des révoltés, des combattants (kurdes, Farcs, talibans...) dont la parole est habituellement niée car fondue dans la masse médiatique. L'esthétisation par son traitement photographique spécifique ou de mise en scène, recompose le destin singulier de personnes qui font histoire.

Le déracinement originel de Taysir Batniji est fruit d'une œuvre sensible et puissante. Faire du personnel un langage plus universel est un tour de force que vous pourrez ici lire dans une interview sans fard.

Et c'est assez logiquement que son travail sur l'entre-deux me renvoie à l'esprit une ode au langage métisse. La double culture est de naissance appropriée ou conceptualisée par la force des événements (souvent dramatiques).

« Una lucha de fronteras / A struggle of Borders
Because I, a mestiza
continually walk out of one culture
and into another;
because I am in all cultures at the same time,
alma entre dos mundos, tres, cuatro,
me zumba la cabeza con lo contradictorio.
Estoy norteadada por todas las voces que me hablan
Simultáneamente » (Anzaldúa 1987, 99).

Enjoy your reading and thank you for reading us.

More in the next issue.

Works Cited

Grass, G. 1999. *Mon siècle*. Paris: Seuil.

Anzaldúa, G. 1987. *Borderlands/La Frontera: The New Mestiza*. San Francisco: Aunt Lute Books.

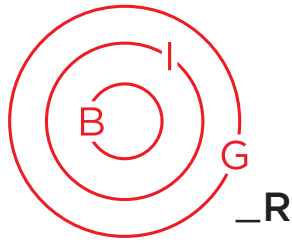
Bonne lecture et merci à vous de nous lire.

La suite au prochain numéro.

Bibliographie

Grass, G. 1999. *Mon siècle*. Paris: Seuil.

Anzaldúa, G. 1987. *Borderlands/La Frontera: The New Mestiza*. San Francisco: Aunt Lute Books..



ART & BORDERS

Borders in Globalization Review
Volume 3, Issue 1 (Fall/Winter 2021): 86-95
<https://doi.org/10.18357/bigr31202120444>

Beyond Borders, Beyond States: Artistic and Historical Aviation Perspectives

Ina Neddermeyerⁱ and Jürgen Bleiblerⁱⁱ

*Proceeding from the historical question of the regulation of airspace, this essay examines the current and future significance of borders and the central question of statehood, for the special section of this issue, **Art & Borders**. The authors draw on their experience as curators of the 2021 exhibition *Beyond States: The Boundaries of Statehood* at the Zeppelin Museum in Friedrichshafen, Germany, to reveal the role of ballooning aviation and critical approaches of artists towards border regimes.*

Introduction

In times of global markets and networks, progressing digitalisation, and the rise of supranational organisations, worldwide migration movements are no longer the exception but the rule. A development that poses great challenges to nation states. In this context, dissolving and simultaneously solidifying borders are central elements in the reflection on the multi-layered processes surrounding migration and statehood.

Besides their role as political and territorial instruments, borders are also determined by cultural, economic, social, and political reciprocity. As manifestations of a process, they impact national, social, and cultural structures of the present, past, and future with individual and collective perspectives that must be brought to light (Gerst et al. 2021).

Proceeding from the historical question of the regulation of airspace, this essay examines the current and future significance of borders and the central question of statehood.

Border Violations and Confusions in the Sky: 18th Century Ballooning

The question of drawing borders in the sky became relevant with the first forays into the third dimension with hot-air and gas balloons in 1783. Neither were steerable but became the basis for steerable motorised airships in the 20th century, which were soon rivalled by airplanes. Aviation was one of the most defining developments of the 20th century. As the epitome of modernity, it fundamentally changed mobility, science, and wars and provided a new perspective on Earth.

This view from above was glorified as the fulfilment of an ancient dream of mankind and associated with the desire to fly and freedom, but also represented the striving for technological superiority, the exercise of power, and conquest. Rooted in antiquity, the theoretical question of whether borders on the ground should extend to the sky became a concrete discussion about regulations in the wake of aviation (Otto 2017, 15-32).

ⁱ Ina Neddermeyer studied art history, political science, and philosophy in Berlin and Florence. From 2013 to 2016 she was the curator of the Municipal Art Collection at the Kunstpalais in Erlangen. Since 2016 she has been the curator and head of the art department of the Zeppelin Museum Friedrichshafen.

ⁱⁱ Jürgen Bleibler studied library science, art history, and German studies in Stuttgart and Saarbrücken. Since 1998, he has been the curator and head of the Zeppelin department of the Zeppelin Museum in Friedrichshafen.

Evolution of Nation-States and Demarcations in Airspace

In the 19th century, ballooning for military, scientific, or sporting purposes was the only practicable form of flying. Under favourable meteorological conditions, spherical balloons filled with hydrogen could cover distances of over 1,000 kilometres. But as neither the course nor the destination could be influenced, balloons went where the wind took them. Record and long-distance flights inevitably resulted in border crossings that often led to complications. On the ground, the appearance of balloons, especially over border fortifications and military installations, reinforced the unpleasant feeling of being at the mercy of surveillance from above. After landing, balloon crews were thus often confronted with accusations of espionage. The fact that many officers not only indulged in ballooning for competitive reasons further stoked these situations. Of course, the diplomatic climate between the state from which a balloon had set off and that in which it landed influenced the assessment of the situation. To avoid complications, participants in balloon races were legitimised with officially stamped multilingual membership cards.

In the 19th century, the formation of new nation-states required a basic regulation of the conception of national sovereignty. With the beginnings of aviation, airspace presented a new sovereignty issue that triggered a constitutional discourse.

Before the First World War, the controversy over the legal regulation of airspace was defined by two conflicting views. Those who advocated a national division were opposed by those in favour of an open sky. The main argument for the latter was that states could neither control nor defend their airspace, a theory the events of the First World War soon disproved.

The perception of balloons as threats to the sovereignty of states decreased with the advances in aviation technology. The focus had shifted to airships and airplanes. Besides idealistic hopes for a new form of transportation that would help to overcome borders and bring people together, the military potential of flying was the driving force. While aviation was taking shape as a new military option, the major European powers were engaged in a national prestige and arms race. In this political climate, flying reinforced the mutual distrust at state borders and stoked the fear of attacks from the third dimension.

Military decision makers in all states believed that airships and airplanes would aid the war on land through aerial reconnaissance. Due to their initially superior ranges and payloads, airships also gave rise to considerations on bombing. The discourse in international law about this new form of warfare is reflected in a ban imposed at the first Hague Peace

Conference in 1899. However, at the conference in 1907 it was lifted since none of the active nations wanted to relinquish this military advantage. The first step towards a potential aerial war without boundaries had thus been taken.

Zeppelins as German Symbols of Power: Nationalism and Claims to Power Beyond Borders

In the race for dominance in the third dimension, the German Empire mainly relied on the Zeppelin airships, which were built up by the media as a threat against France, and even more so, against Great Britain. On 1 July 1908, the Zeppelin airship LZ 4 flew from Lake Constance to Lucerne in Switzerland and back in twelve hours and made international headlines with this first transnational long-distance flight with a steerable aircraft. The unannounced intrusion into the airspace of a sovereign neighbour state was an unmistakable signal of the claim to power in the third dimension. It was not directed at Switzerland but caused alarm in the British Isles and unsettled the sense of absolute safety the nation's protected island position and the Royal Navy had provided for centuries. Reports of Zeppelins allegedly crossing over England to prepare for an imminent German invasion promptly started to amass. With the Aerial Navigation Act of 1911 as a direct response to the new threat, the British government was the first to pass a law on the closure of its own airspace (Otto 2017, 32).

In Switzerland, the state directly affected by Germany's border violation, the reactions were carried by a wave of Zeppelin euphoria any bit as enthusiastic as that in Germany. Even when LZ 4 crossed over military premises the officers responded with friendly waves. Nor did the Swiss government show any negative reactions, thus confirming their conflict-free diplomatic relationship with the German Empire. Only the Swiss Social Democrats referred to the flight as a violation of the country's sovereignty. For this they were instantly reprimanded by the SPD of Baden and Württemberg, who quickly persuaded their comrades in Switzerland to comply with the interpretation of the Zeppelin airship as an instrument of fraternisation between the two nations (Haude 2014, 9-15).

The 24-hour endurance flight of the LZ 4 on 4/5 August 1908 was a threatening gesture clearly directed against France. The mass circulation of images of the Zeppelin with the Strasbourg Munster was intended to reinforce the claim to Alsace-Lorraine, which had become part of the German Empire through an annexation during the Franco-Prussian War of 1870/71 [Figure 1]. Surprisingly, the destruction of LZ 4 in Echterdingen did not lead to technological disenchantment but to a "Volksspende (Donation of the People)", which manifested the collective identification with the popular "Airship Count".



Figure 1. LZ 4 over Strasbourg 1904. ©Archiv der Luftschiffbau Zeppelin GmbH.

In addition to its external significance, the Zeppelin airship had gained an internal function as a symbol of national identity which helped to gloss over social conflicts and justify armament expenditures (Zeising 1998, 75-98).

The Lunéville Incident of 1913

The heated atmosphere at the French-German border became especially manifest in the Lunéville Incident of April 1913 [Figure 2]. On its way from Friedrichshafen to Baden-Oos, the army Zeppelin Z IV had gotten off course in the fog and was forced to make an emergency landing in Lunéville, France. While the French suspected espionage, the Germans were faced with the problem that the Zeppelin technology, a protected state secret, lay exposed on French territory where it could be photographed without hindrance and examined by experts in detail (de Syon 2001, 41-53).

The accusation of espionage was invalidated by the lack of cameras on board and the French accepted the loss of orientation as an explanation. However, this display of hopeless disorientation was extremely embarrassing for the German side and shook both the German military's and the public's faith in the Zeppelins' military adequacy. The reactions in the French populace were very hostile. One specific reason was that before landing, tools and spare parts had been thrown off Z IV to shed ballast and had damaged some houses. In combination with the German propaganda's image of the airships as offensive weapons in a future war, this further fuelled the negative mood of the French.




Figure 2. Lunéville incident 1913. © Zeppelin Museum Friedrichshafen GmbH.

Since 1900, the legal problems surrounding airspace such as national claims to sovereignty, open or closed airspace, liability in accident cases or field damage, violent offences on board aircraft, or dropping bombs in the event of war had become topics of discussion. The first initiatives for regulations came from France. As in Germany, confidence in the nation's technological superiority initially led to a preference for an open sky, in contrast to Great Britain. The need for a regulation of air traffic through international laws became apparent long before it was practicable. In 1910, a first exploratory conference was held in Paris. At the same time, the situation called for bilateral solutions between states, in which the distinction between civilian and military flight movements but also the political climate between the neighbours played an important role. In August 1913, a French-German aviation agreement was signed that regulated the obtainment of flyover permits and no-fly zones. However, it was hardly brought into action before the outbreak of the war. In 1919, by which time air traffic had become a realistic option due to the technological progress during the First World War, the decision was made to regulate airspace according to nation-states, which is still largely the case today.

The First World War: Aerial Warfare without Boundaries and Civil Protection

In the First World War, rigid airships of the Zeppelin and Schütte-Lanz construction type with their wide ranges and payloads revolutionised the possibilities of warfare by taking it far into the hinterlands of other states for direct attacks on industries, infrastructures, and civilian populations. Liège, Antwerp, Paris, and other cities were assailed by German airships, while German cities had already been targeted by French airplanes in 1914. Germany's strategic aerial war against previously unassailable Great Britain also played a special role in terms of war propaganda.

In May 1915, the first Zeppelin bombs were dropped on London. However, the pressure of increasing airship losses led to their replacement with airplanes from 1917 onwards. Airplanes were faster and cheaper to produce and required less professional and infrastructural effort. The First World War saw the escalation of this kind of aerial war across borders and great distances, which developed increasingly horrific dimensions. This advancement of aviation and weapons technology resulted in the death of

countless civilians, first in the Spanish Civil War and subsequently during the Second World War.

This new form of attack from the third dimension raised the question of how to defend national airspace as well as civilian populations. Besides the establishment of defensive air forces, this included and continues to include the construction and maintenance of air-raid shelters, warning the population, and provisions for rescue measures, such as the recovery of people buried alive under rubble [Figure 3].

Demarcations after 1945: The Cold War

Since the 1950s, the development of intercontinental air traffic had gained dynamism and became a global means of mass transportation and an essential precondition for



Figure 3. Public Warning (1915). © Zeppelin Museum Friedrichshafen GmbH.

globalisation in the 1970s. At the same time, the Cold War had drawn a new border through Europe which was also insurmountable in the sky. The two power blocs faced one another heavily armed with both conventional and nuclear weapons, which frequently triggered dangerous provocations and incidents. During the Cold War, attempts to transcend borders from the German Democratic Republic and other states by air were also made using the simplest means, such as home-made hot-air balloons. In 1987 Matthias Rust made headlines when he managed to enter the airspace of the USSR undetected from Finland and landed his hot-air balloon in the Red Square. More than ever, air traffic requires international and global conventions and is affected by every political, social, or cultural border shift, especially when a conflict is carried out with violent means.

Fluid Demarcations

Demarcations were not only contested in the sky. To this day, borders on water are not always clearly defined. In her work *Border Sampling* [N 47° 37' 26" E 9° 22' 32"] Nevin Aladağ ponders questions of demarcation and state sovereignty by exploring Lake Constance as international boundary waters connecting Germany, Austria, and Switzerland. In some areas, the precise course of the border remains unclear [Figure 4]. From the German perspective, the Obersee, the Upper Lake, is a condominium, in other words, common territory beyond the shore. In accordance with common law, everyday life on Lake Constance is regulated by the International Lake Constance Conference which coordinates environmental and water protection across the borders. At the deepest point of Lake Constance, which is common sovereign territory, Aladağ took water samples and thereby exposed the paradoxical notion of water with its fluid mobility as a linear boundary mark [Figure 5]. The artist thus reflects on questions of border demarcation and state sovereignty.



Figure 4. Nevin Aladağ, *Border Sampling*, 2011. © Nevin Aladağ, ZF Kunststiftung, VG Bild-Kunst 2021

Militarised Border Regions

Forensic Oceanography's work *Mare Clausum—The Sea Watch vs Libyan Coast Guard Case* (2018) deals with the militarised border region in the Mediterranean and shows how quickly fluid borders can become deadly danger zones. The collective analyses the spatial and political conditions that lead thousands of refugees to drown in the Mediterranean. This work is dedicated specifically to a grave incident that occurred on 6.11.2017 when the NGO Sea-Watch e.V. and the Libyan Coast Guard were called to save a boat carrying 130 migrants. Some of the refugees hoped to evade the Libyan catchers by swimming to the Sea-Watch rescue vessels. Sea-Watch managed to save 59 people who were taken to Italy. However, 47 people were taken back to Libya where they suffered severe human rights violations. At least 20 people died before and during the rescue operation [Figure 6].

Created with a selection of geodata, shipping data, models, video material from Sea-Watch e.V., eyewitness accounts, and leaked documents from the European Union Naval Force Mediterranean, the video reconstruction is a poignant illustration of the deadly effects of the EU's migration policies [Figure 7]. It is part of the "Mare Clausum" report by Forensic Oceanography, which served as the basis for a legal complaint against Italy at the European Court of Human Rights. For many years, the European Union has been externalising its border controls which recurrently leads to severe human rights violations. Despite its extensive budget, the European Border and Coast Guard Agency (Frontex) hardly conducts any rescue operations at sea; for context, in 2020 Frontex had a budget of €460 million (Monroy 2021). On the contrary, Frontex is frequently accused of being involved in illegal pushbacks and ignoring human rights standards. Moreover, the increasing criminalisation of civilian sea rescue missions has made the situation in the Mediterranean extremely dangerous.




Figure 5. Nevin Aladağ, *Border Sampling*, 2011. © Nevin Aladağ, ZF Kunststiftung, VG Bild-Kunst 2021




Figure 6. Forensic Oceanography and Forensic Architecture, Mare Clausum—The Sea Watch vs Libyan Coast Guard Case (2018, 28 min.). An image projected onto a 3D model in order to reconstruct the complicated scene of search-and-rescue operations by the Libyan Coastguard and NGO vessels on 6 November 2017. © Forensic Oceanography and Forensic Architecture, 2018.




Figure 7. Forensic Oceanography and Forensic Architecture, Mare Clausum—The Sea Watch vs Libyan Coast Guard Case (2018, 28 min.). A reconstruction of the altercation of search and rescue operations in the central Mediterranean on 6 November 2017. © Forensic Oceanography and Forensic Architecture, 2018.

Forensic Oceanography's video installation reveals the failure of government institutions in the countries thousands are forced to flee from due to their extreme economic and political situations, the Libyan Coast Guard and its increasing use of violence against migrants, and the inability of the European border states to find a humanitarian solution. Charles Heller (Forensic Oceanography) strongly advocates legal and safe refugee routes and refers to the bigger picture in which migration is a manifestation of socio-economic problems:

From my perspective, the last 30 years of policies of border closure demonstrate how utopian it is to try to seal borders and prevent mobility. If those politics could work, I think we would know it after 30 years. They failed miserably. They only generate further human suffering, but also political crises. I think it is much more effective to start from the fact of human movement. That is the reality. Give a legal frame for that human movement to unfold and really try to tackle the broader political economic conflicts and inequalities that today make migration so contentious (Heller 2021).

How to Overcome Borders: Flexible Citizenship

The question of how to overcome borders and establish new forms of citizenship concerns many artists. All over the world, citizenship is still tied to nation-states. But what shape could a flexible kind of citizenship take?

In their video, Jacob Hurwitz-Goodman and Daniel Keller critically explore the Seasteading Institute which wants to establish autonomous communities on swimming platforms on international waters [Figure 8]. They propagate a new kind of settlement (ocean instead of land grabbing) beyond national borders. What initially seems like a both utopian and progressive project geared towards enabling new forms of coexistence, turns out to be a neoliberal idea mainly motivated by tax evasion. The governments of the new microstates resemble businesses on a free market where citizens can choose their favourite society.

Christopher Kulendran Thomas and Annika Kuhlmann went one step further with their examination of post-capitalist societal models beyond national borders. They developed a housing proposal that combines the idea of a flexible network-like state as an alternative to a territorially limited nation with design concepts. The work was inspired by the lost stories of the home country of Kulendran Thomas's family. Once a part of Sri Lanka, Tamil Eelam was in effect an autonomous state self-governed by a neo-Marxist revolution for decades before it was wiped out with the brutal end of the Sri Lankan civil war in 2009.

Kulendran Thomas and Kuhlmann studied the work of the revolutionary Tamil architect Manmahal (மணமகன்). During the time of Tamil Eelam, her ideas for a flexible, decentralised housing network envisioned a future beyond the caste system and other social forms imposed under British colonial rule. Manmahal's designs for a flexible furniture system were reinterpreted in collaboration with the Berlin designers NEW TENDENCY [Figure 9]. The concept is based on a single joint that can be combined with locally available materials to construct a variety of furniture. The underlying idea of transnational mobility functions beyond national borders. Flexible citizenship and design are interpreted as a mutually influential unity.

Beyond Border, Beyond States

The past years have seen a worldwide transformation process in which classic border security policies are being replaced by smart border management. This development is accompanied by an increased technologization of borders enhanced by robotics and artificial intelligence. However, this is where the basic conflict soon becomes apparent: the paradoxical endeavour of securing borders while trying to enable as much mobility as possible at the same time (Pötzsch 2021, 283-296).

Not only Christopher Kulendran Thomas, but also the artist Jonas Staal, explores decentralised forms of coexistence. In 2012, Staal initiated the New World



Figure 8. Jacob Hurwitz-Goodman & Daniel Keller, *The Seasteaders* (2018, 28 min.). The video still shows a preliminary design for the seasteading community. © the artists.



Figure 9. Christopher Kulendran Thomas, 60 Million Americans Can't Be Wrong (2017, 24 min.). In collaboration with Annika Kuhlmann. Includes prototypes for modular seating after Manmahal (மண்மகன்), designed by NEW TENDENCY in aluminum, leather; and studies for modular seating after Manmahal (மண்மகன்) in collaboration with NEW TENDENCY in watercolour, gouache, and coloured pencil on paper. © the artists.

Summit, a kind of parliament for stateless organisations. Since then, the congress has taken place several times at different locations. Some of the participating organisations operate outside political systems and are therefore regarded as terrorist organisations. Besides the temporary parliaments, there are also long-term projects, such as the construction of an autonomous parliament in Rojava (Northern Syria), which is to become a permanent institution (**Figure 10**). In this context, Staal investigates the concept of stateless democracy and its emancipatory potential. The Kurdish revolutionary movement, for instance, is decidedly critical of the role of the state: "The state is not so much something that represents independence or sovereignty, but something that reproduces an imperialist dependency" (Staal 2021). Thus, Staal wonders:

Can the nation state as we know it, as an overlapping understanding of territory and nation and a structure of governance, can this truly address the planetary crisis that we are now facing? The intersection of political, economic, humanitarian, ecological crisis? The work, in this case specifically of the Kurdish revolutionary movement, opens pathways to start thinking of forms of collective self-governance that certainly have social contracts, that do not deny the needs of equivalent forms of constitutions (ibid).

These demands call very specifically for self-governing structures that act locally and regionally and transcend the borders of nation states:

A great challenge in rethinking or reimagining the need for transnational forms of politics, planetary forms of politics, forms of politics that stretch our social contracts beyond the limitations of the nation state, is to think of how not to fall into the trap of the globalist idea that reproduces homogenous culture, that aims to reproduce the same form of capitalist democracy across the globe (ibid).

The examination of borders and demarcations is a fundamental undertaking as it questions the very essence of the state and propagates new forms of coexistence.

About the exhibit

Beyond States. The Boundaries of Statehood

05.02.2021 – 07.11.2021

Curators: Dr. Claudia Emmert, director, Ina Neddermeyer, head, and Caroline Wind, research assistant of the art department at the Zeppelin Museum, Jürgen Bleibler, head, and Felix Banzhaf, research assistant at the scientific department at the Zeppelin Museum.



Figure 10. Jonas Staal, *New World Summit—Rojava* (2015–2018, video, 3 min). Architectural Model, Floorprint, Wall Collage, Zeppelin Museum, Foto Tretter. The New World Summit—Rojava consists of two parts: a commission by the autonomous government of Rojava (northern Syria) to design and construct a new public parliament and an international summit in the region.

Invited artists: Nevin Aladağ, James Bridle, Simon Denny, Vera Drebusch & Florian Egermann, Forensic Oceanography/ Forensic Architecture, Jacob Hurwitz-Goodman & Daniel Keller, Peng! Kollektiv, Christophetr Kulendran Thomas, Henrike Naumann, Jonas Staal.

Zeppelin Museum Friedrichshafen
Director: Dr. Claudia Emmert
Seestr. 22
88045 Friedrichshafen
www.zeppelin-museum.de

PRESS ZEPPELIN MUSEUM
Simone Lipski +49 (0) 7541 - 3801 21
lipski@zeppelin-museum.de

Works Cited

- de Syon, Guillaumue. 2001. "Zwischen Hightech und Kavallerie. Der Lunéville-Zwischenfall von April 1913" in Wolfgang Meighörner (eds.), *Zeppelin Museum Friedrichshafen. Wissenschaftliches Jahrbuch, Friedrichshafen*.
- Dominik Gerst, Maria Klessmann, and Hannes Krämer (eds.). 2021. *Grenzforschung: Handbuch für Wissenschaft und Studium*. Baden-Baden.
- Haude, Rüdiger. 2014. "Überwältigend. Zur politischen Bedeutung der Schweizfahrt des LZ 4 am 1. Juli 1908" in Ursula Zeller et al. (eds.), *Zeppelin Museum Friedrichshafen*.

Wissenschaftliches Jahrbuch Band 11, Friedrichshafen.

- Heller, Charles. 2021. "Online Assembly: Beyond Borders—Screening 'Mare Clausum' and Charles Heller Artist Talk" Youtube, *Zeppelin Museum Friedrichshafen*, 1:29:24 (accessed 17 March 2021) <https://www.youtube.com/watch?v=7XsDOCIcJTI>
- Monroy, Matthias. 2021. "Frontex Files: Der Militärisch-grenzpolizeiliche Komplex" *Netzpolitik* (accessed 17 March 2021). <https://netzpolitik.org/2021/frontex-files-der-militaerisch-grenzpolizeiliche-komplex/>
- Otto, Dietrich W. 2017. "Die Entwicklung der Regulierung der Luftfahrt in Hinsicht auf die Globalisierung 1783-1947" Zurich. Basel, Geneva.
- Pötzsch, Holger. 2021. "Grenzen und Technologie" in Dominik Gerst, Maria Klessmann, Hannes Krämer (eds.), *Grenzforschung: Handbuch für Wissenschaft und Studium*. Baden-Baden.
- Stall, Jonas. 2021. "Online Assembly: Beyond Borders—Artist Lecture & Talk: Jonas Staal" Youtube. *Zeppelin Museum Friedrichshafen*, 1:17:23 (accessed 17 March 2021). <https://www.youtube.com/watch?v=PQ2p-OQUiRA&t=1s>
- Zeising, Jeannine. 1998. "Reich und Volk für Zeppelin! Die journalistische Vermarktung einer technologischen Entwicklung" in Wolfgang Meighörner (eds.), *Zeppelin Museum Friedrichshafen. Wissenschaftliches Jahrbuch, Friedrichshafen*.



ART & BORDERS

In English

En français

Borders in Globalization Review

Volume 3, Issue 1 (Fall/Winter 2021): 96-103

<https://doi.org/10.18357/bigr31202120445>

Outline & Depth of Otherness: An Interview with Randa Maroufi

Contour et profondeur de l'altérité : Un entretien avec Randa Maroufi

Elisa Ganivet *

*In this interview, as part of the special section **Art & Borders**, Art Editor Elisa Ganivet talks with the artist Randa Maroufi. The shore between Morocco and Europe is particularly questioned, along with Maroufi's fine work around the more structural, societal and gender boundaries. Her research is synthesized by stagings where a strong and clear-sighted image predominates.*

*Dans cet entretien réalisé pour la section spéciale **Art & Borders**, notre rédactrice Elisa Ganivet s'entretient ici avec l'artiste Randa Maroufi. La rive entre le Maroc et l'Europe est particulièrement questionnée. Tout comme l'est son fin travail tourné autour des frontières plus structurelles, sociétales et de genres. Ses recherches sont synthétisées par des mises en scène où prédomine une image forte et clairvoyante.*

About the artist



Randa Maroufi

www.randamaroufi.com

Born in 1987 in Casablanca, **Randa Maroufi** currently lives and works in Paris. She is a graduate of the National Institute of Fine Arts, Tetouan, Morocco (2010) and the School of Fine Arts, Angers, France (2013). She also earned a diploma from Le Fresnoy – Studio National des Arts Contemporains, Tourcoing, France (2015) and was an Artist Member of Academy of France in Madrid at Casa de Velázquez in 2017–2018.

Belonging to the generation that grew up in an era dominated by image, she collects them with as much eagerness as suspicion, and ceaselessly questions their veracity. She prefers to put her ambiguous fictions in the service of reality, and the field of her experimentation encompasses the occupation of public space and gender issues, of which she highlights the founding mechanisms.

Her work has been shown at art galleries and festivals around the world, and she has received many awards for her film *Le Park* (2015), and *Bab Sebta* (2019).

A propos de l'artiste

Née en 1987 à Casablanca, **Randa Maroufi** vit et travaille à Paris. Elle est diplômée de l'Institut National des Beaux-Arts de Tétouan, Maroc (2010), de l'École Supérieure des Beaux-Arts d'Angers, France (2013) ainsi que du Fresnoy – Studio National des Arts Contemporains, Tourcoing, France (2015). Randa Maroufi était membre artiste de l'Académie de France à Madrid – la Casa de Velázquez en 2017–2018.

Randa Maroufi s'intéresse à la mise en scène des corps dans l'espace public ou intime. Une démarche souvent politique, qui revendique l'ambiguïté pour questionner le statut des images et les limites de la représentation.

Ses expositions récentes ont été présentées dans des galeries d'art et des festivals du monde entier, et elle a reçu de nombreux prix pour son film *Le Park* (2015) et *Bab Sebta* (2019).

* **Elisa Ganivet**, doctor of philosophy, art historian, author of *Border Wall Aesthetics* (Columbia University Press 2020), has worked as a cultural manager and curator for international public and private cultural organizations. Web: www.ElisaGanivet.com

Elisa Ganivet: Randa, I have the feeling that the starting point of your aesthetic corpus was the positioning of the woman for structure and organic inquiry in society (with your performance *Attempt of Seduction*, 2013 and your installation *Close Up*, 2016), and that you naturally considered the place of the woman in the public space. In your photographic series *Reconstitutions*, 2016, the freeze-frames of scene before harassment and/or sexual tension are obvious and disturbing. These images may seem familiar and are, to say the least, revolting in what they imply as potential targets and underlying contempt.

With your photographic series and video *Les intruses* (*The intruders*), 2018-2019, you thwart the male mirror where women take possession of the street to simply make life, wait, or commit some mischief. This reversal of gender makes women visible in places where they are generally absent (cafés, fast-food, street corners, metro stations, or with traditional male gestures, etc.), and it highlights idleness as well as petty activity (a theme also covered in *The Park*, 2015).

This artistic approach blurs the dichotomous male/female border. In the documentary and poetic look of the film *The Great Safae*, 2014, which evokes the transsexual housekeeper who worked in your family in Morocco—you take back this benevolence outside of any prejudice, outside of the *hchouma*, a notion between shame and modesty that is legion in traditional society. It seems to me that the analysis of these borders, first intimate and then societal, as well as your double experience in France and Morocco, naturally led you to an interest in a more geopolitical border. The one located in the enclave of Ceuta is symptomatic and you develop the related problems.

With the *Around the Gate* series, 2018 [Figure 1], we discover Bab Sebta exceptionally empty because the photographs were taken on a public holiday. Through the perspective of the volumes and the tones, the border zone is like a mirage, or even a set for a future dramatic film with the view of a few migrants who try to cross it in the backlight.

You propose another original reading thanks to the blue series of cyanotypes *Diwana*, 2018-2020. Here it is on the map that the customs are read with a psychogeographic application of the smugglers. They are the first to feel the territory they cross daily. This path is the reason for their financial survival. The meticulous details are captioned to facilitate our understanding. The cyanotype, photosensitive solution process, confers a preciousness that is justified by the risk they take.



Elisa Ganivet : Randa, j'ai l'impression que le point de départ de ton corpus esthétique avait pour pivot le positionnement de la femme, comme structure et questionnement organique dans la société (avec ta performance *Attempt of seduction*, 2013 et ton installation *Close up*, 2016) et que tu as naturellement considéré la place de la femme dans l'espace public. Dans ta série photographique *Reconstitutions*, 2016, les arrêts sur images de scène avant harcèlement et/ou tensions sexuelles sont manifestes et troublants. Ces images peuvent nous sembler familières et sont pour le moins révoltantes dans ce qu'elles supposent comme cibles potentielles et de mépris sous-jacent.

Avec ta série photographie et vidéo *Les Intruses*, 2018-2019, tu déjoues le miroir masculin où les femmes prennent possession de la rue pour simplement faire vie, attendre ou commettre quelques méfaits. Ce renversement des genres rend visible la femme là où elle est généralement absente (cafés, fast-foods, angles de rues, stations de métro, avec une gestuelle particulière etc.), et il met en exergue le désœuvrement tout comme le petit trafic (thématique également abordée dans *Le Park*, 2015).

Cette démarche artistique floute la frontière dichotomique homme/femme. Dans le regard documentaire et poétique du film *La Grande Safae*, 2014, cette aide-ménagère transsexuelle qui exerça dans ta famille au Maroc, tu reprends cette bienveillance en dehors de tout préjugé, hors du "hchouma", notion entre honte et pudeur qui fait légion dans la société traditionnelle. Il me semble que l'analyse de ces frontières d'abord intimes puis sociétales ainsi que ton expérience double en France et au Maroc t'ont naturellement conduites à t'intéresser à une frontière plus géopolitique. Celle située à l'enclave de Ceuta est symptomatique et tu en développes les problématiques afférentes.

Avec la série *Around the gate*, 2018 [Figure 1] on découvre Bab Sebta exceptionnellement vide car les photographies ont été prises un jour férié. Par la perspective des volumes et les tonalités, la zone frontalière s'apparente à un mirage, voire un décor pour un prochain film dramatique avec en contre-jour, la vue de quelques migrants qui tâchent de la franchir.

Tu proposes une autre lecture originale grâce à la série bleue des cyanotypes *Diwana*, 2018-2020. Ici c'est sur plan que la douane est lue avec une application psychogéographique des contrebandiers. Ces derniers sont les premiers à ressentir le territoire qu'ils traversent au quotidien. Ce trajet est la raison de leur survie financière. Les détails méticuleux sont légendés pour nous en faciliter la compréhension. Le cyanotype, procédé de solution photosensible, confère une préciosité justifiée par le risque qu'ils encourent.



Figure 1. Excerpts from *Around the Gate*, 2019 (photo series). Prints on cotton paper, 308 grams, American box © Randa Maroufi.



Figure 2. Excerpts from *Bab Sebta*, 2019. Short film, 19'. Production: Barney Production & Montfleuri Production. With the support of: Fondation des Artistes, Doha Film Institute, CNC, Arab Fund for Arts and Culture, Casa de Velázquez, Le Fresnoy.

In the magnificent 2019 film *Bab Sebta* (*Ceuta's Gate*) [Figure 2], you focus on the activity of this border zone by putting in scene the main protagonists: smugglers, bi-national border police, customs officers. There is no denunciation, only a factual statement. The setting is gray, neutral, but the ground markings indicate strategic locations (tourist corridor, police stations, stopping zones, signs, etc.). They are complemented by equipment (cars, barriers, etc.). The flow of people is understood by slow dollies on the characters and by 180° low angle views (by the way, do you know Alejandro Cartagena's 2014 *Carpoolers* series?). In your film, we see in particular the mutual aid between the smugglers who ingeniously pack their colorful bundles well tied on their backs or hidden under their clothes. Voice-overs guide us, with first of all a policewoman of the Spanish border admitting herself that the choreography

Dans le magnifique film *Bab Sebta*, 2019 [Figure 2] tu t'attardes tout particulièrement à l'activité de cette zone frontalière en mettant en scène les principaux protagonistes : contrebandiers, police binationale de la frontière, douaniers. Il n'y a aucune dénonciation simplement une énonciation factuelle. Le décor est gris, neutre, mais le marquage au sol signale les emplacements stratégiques (corridor des touristes, postes de police, zones d'arrêt, panneaux, etc.). Ils sont complétés par des équipements (voitures, barrières, etc.). Le flux des personnes se comprend par des lents travellings sur les personnages et par des vues en contreplongées à 180° (à ce propos connais-tu la série *Carpoolers*, 2014 d'Alejandro Cartagena ?). Dans ton film, on voit en particulier l'entraide entre les contrebandières qui empaquettent ingénieusement leurs ballots colorés bien ficelés sur leurs dos ou cachés sous leurs vêtements. Des voix-off nous guident, avec tout d'abord une policière de la frontière espagnole avouant elle-même que la chorégraphie de

of this zone is quite complex. How do you perceive this zone?
 Was the purpose of this project to untangle the threads?

Randa Maroufi: The sharing of public space is a common thread in my work, which I approach through actions or films. However, I try not to limit myself to one subject or medium. I often have a main idea, and related ideas which come to graft. Moreover, ambiguity is part of the means with which I play, both in *The Great Safae* or for *Bab Sebta*.

There is a porous border between documentary and fiction in my film productions, and this is also what allows me to take another look at my concerns, which are often social, societal and political. Indeed it also allows me to highlight the complexity of these issues; because the intimate and the social are very often linked, and they cohabit in most of my projects, both in the conception (the group work with the inhabitants/actors of the spaces I study), and in the finished work. I try to have an approach which is situated between the reportage, the cinema and the sociological study.

This is particularly true in the *Bab Sebta* project, where the question of the border is at the heart of the subject, and for which several of my productions offer a view that is both universal and very intimate, as in *Diwana*, 2018-2019 [Figure 3], where drawings of the border are executed from memory by people who live there every day. In the film too, where the sequence shots, the travelling and the zenithal shots help me to play with the look and the point of view.

And I didn't know Alejandro Cartagena's work, I just discovered it in real life at Paris Photo and I find it very interesting!

cette zone est bien complexe. Comment perçois-tu cette zone ?
 Ce projet avait-il pour dessein d'en démêler les fils ?

Randa Maroufi : Le partage de l'espace public est un fil conducteur de mon travail, que j'appréhende via des actions ou des films. J'essaie cependant de ne pas me limiter à un propos ou à un médium. J'ai souvent une idée principale, et des idées connexes qui viennent se greffer. Par ailleurs, l'ambiguïté fait partie des moyens avec lesquels je joue, à la fois dans *La grande Safae* ou pour *Bab Sebta*.

Il y a une frontière poreuse entre le documentaire et la fiction dans mes productions filmiques, et c'est aussi ce qui me permet de poser un autre regard sur mes préoccupations qui sont souvent d'ordre social, sociétal et politique. Cela me permet aussi de mettre en évidence la complexité de ces problématiques en effet ; car l'intime et le social sont très souvent liés, et ils cohabitent dans la plupart de mes projets, tant dans la conception (le travail de groupe avec les habitant.e.s/acteur.rice.s des espaces que j'étudie) que dans l'œuvre finie. Je tente d'avoir une approche qui se situe entre le reportage, le cinéma et l'étude sociologique.

C'est d'ailleurs ce que l'on retrouve particulièrement dans le projet *Bab Sebta* où la question de la frontière est au cœur du sujet, et pour laquelle plusieurs de mes productions proposent un regard à la fois universel et très intime, comme dans *Diwana* [Figure 3] où il s'agit de dessins de la frontière exécutés de mémoire par des personnes qui l'habitent au quotidien. Dans le film aussi, où les plans-séquences, les travellings et les plans zénithaux m'aident à jouer avec le regard et le point de vue.

Et je ne connaissais pas le travail d'Alejandro Cartagena, je viens de le découvrir en vrai à Paris photo et je le trouve très intéressant !

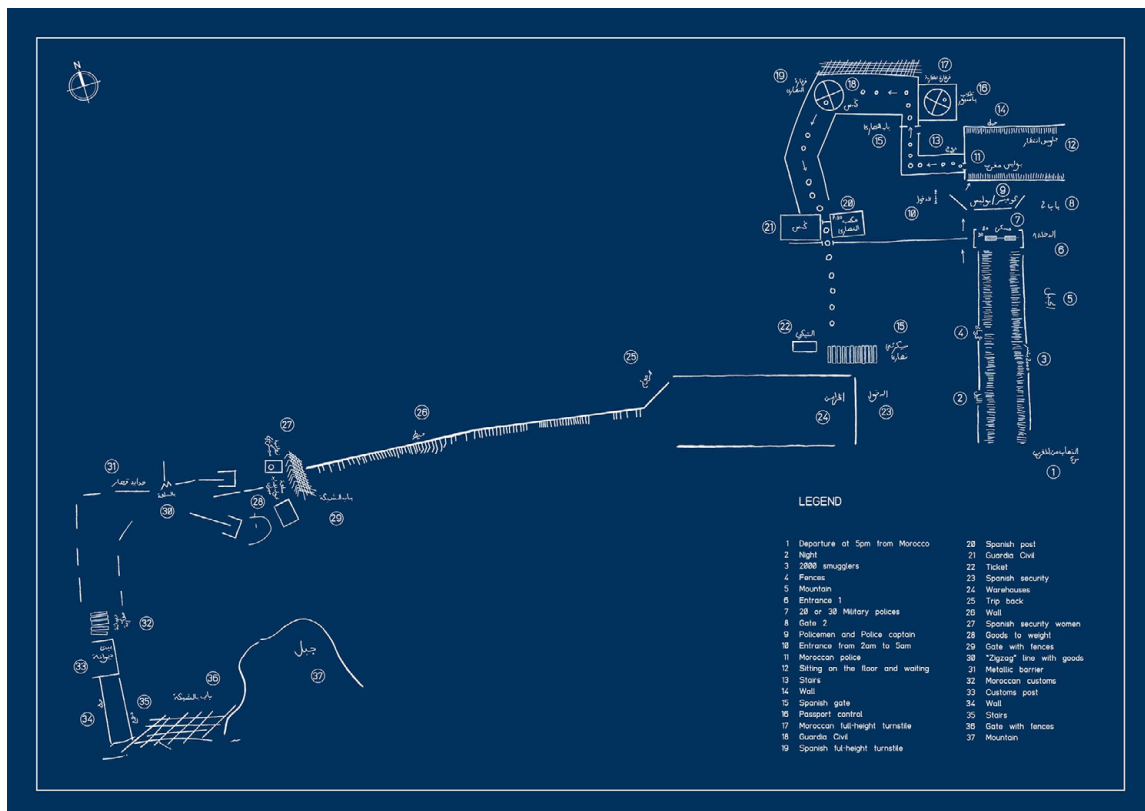


Figure 3. "Sans titre 5" from *Diwana*, 2018-2019 (series of cyanotype). Cyanotype on Velin d'Arches, 100 x 135.5 cm © Randa Maroufi.

EG: By the way, what was your reaction when last spring King Mohammed VI left the floodgates open at the border between Morocco and Spain? Was this really a means of pressure and a response to the medical aid granted to Brahim Ghali, dissident leader of the Polisario Front by Spain? The images were at least impressive.

RM: The migration issue is very complex, and in this event, the blame lies on both sides. Morocco has considered Sebta as an extension of Moroccan territory, but we are not fooled. It is mainly to put pressure on Europe and in this case on Spain, to the detriment of the inhabitants of Sebta who are part of the Moroccan people. Morocco could have taken a more intelligent and respectful approach, for example by putting pressure on the economy. On the other hand, Spain and Europe are playing on this situation by turning a blind eye to these issues and blaming Morocco for letting the people migrate to Europe and neglecting their protection. Certainly, Morocco has not acted well, but Europe is using this event to cover up its own abuses against migrant populations, which proves, as sociologist Mehdi Alioua (Associate Professor at the International University of Rabat, attached to "Sciences Po Rabat") reminds us, that this is not a migration crisis but a political crisis.

EG: Yes, thank you for mentioning here Professor Alioua, a specialist in the study of transnational and cross-border migratory movements between West Africa, the Maghreb and Europe.

Randa, in your work *Bab Sebta*, you reveal the exceptional figures of the women smugglers. They are visually stunning and were recently displayed all over Paris with posters for the exhibition "Zone Franche" at the ICI, and you extend these images with the series of portraits *Nabila & Keltoum & Khadija*, 2015 [Figure 4]. How were you able to approach and convince all these workers to participate in your film? Do you have maybe any anecdotes to share with us?

RM: My projects are the result of discussions, interviews and meetings. Affinities and dialogues are created, and certain people quickly take an active part in the production. It's a team work that is set up in a rather organic way. For *Bab Sebta*, Nabila and Keltoum were essential to the project, and they guided me in the field and during my location scouting. For example, they recruited women to play smugglers without telling me that this was not their real activity, thinking that it would be a problem. I overheard them (later while I was logging the film) telling them the right things to do by whispering "to make it real". I found this funny but above all very interesting because it shows the women heads that they are, the importance that they had for the realization of the film on the one hand, and it confirmed to me on the other hand that the question of the ambiguity of the staging works.

EG: Similarly, you pay tribute to your father who was a customs inspector. Does the genesis of this project come from some childhood memories? Is this a triggering factor?

RM: My work around the border obviously touches on a part of my personal history, but to a degree that I want to control. I also grew up in the "world" of the frontier and several members of my family have worked there in some capacity. Some of my father's objects have inspired me to create works of art, such as the blue customs cloth that belonged to my father for the video *Les plieurs (The Folders)*, 2021 [Figure 5], or the customs register that was a pivotal point in my thinking for the exhibition "*L'autre comme hôte*" (*The Other as Host*) at the Centre d'Art Contemporain Chanot in Clamart

EG: D'ailleurs quelle fut ta réaction lorsqu'au printemps dernier, le roi Mohammed VI a laissé les vannes ouvertes à la frontière entre le Maroc et l'Espagne ? S'agissait-il vraiment d'un moyen de pression et d'une réponse envers l'aide médicalisée octroyée à Brahim Ghali, chef dissident du front polissario par l'Espagne ? Les images étaient tout du moins impressionnantes.

RM: La question migratoire est très complexe, et dans cet événement, le blâme se situe des deux côtés. Le Maroc a considéré Sebta comme une extension du territoire marocain, mais nous ne sommes pas dupes. C'est surtout pour faire pression sur l'Europe et en l'occurrence sur l'Espagne, au détriment des habitant.e.s de Sebta qui font partie du peuple marocain. Le Maroc pouvait engager une démarche plus intelligente et respectueuse, en faisant pression sur l'économie par exemple. De l'autre côté, l'Espagne et l'Europe jouent de cette situation en fermant les yeux sur ces questions et en remettant la faute sur le Maroc pour avoir laissé les populations migrer vers l'Europe, et avoir négligé leur protection. Certes, le Maroc n'a pas bien agi, mais l'Europe utilise cet événement pour maquiller ses propres exactions envers les populations migrantes, ce qui prouve bien, comme le rappelle le sociologue Mehdi Alioua (Professeur Associé de l'Université Internationale de Rabat, rattaché à « Sciences Po Rabat »), qu'il ne s'agit pas d'une crise migratoire mais d'une crise politique.

EG: Oui, merci d'évoquer ici le Professeur Alioua, spécialiste de l'étude des mouvements migratoires transnationaux et transfrontaliers entre l'Afrique de l'Ouest, le Maghreb et l'Europe.

Randa, dans ton œuvre *Bab Sebta*, tu révéles les figures exceptionnelles des contrebandières. Elles sont visuellement magnifiques et ont été récemment placardées dans tout Paris (affiches de l'exposition « Zone Franche » à l'ICI et tu prolonges ces images avec la série de portraits *Nabila & Keltoum & Khadija*, 2015 [Figure 4]. Comment as-tu pu approcher tous ces travailleurs et les convaincre de participer à ton film ?



Figure 4. "Préparation" from *Nabila & Keltoum & Khadija*, 2015 (photo series). Colour Photography, © Randa Maroufi.




Figure 5. *Les plieurs*, 2021. Video, 9'. Coproduced by CACC Clamart © Randa Maroufi. View of the exhibition 'l'autre comme hôte' by Randa Maroufi at CACC Clamart © Tony Trichanh.

EG: Today, does your binational experience give you insight into the contradictions of each of these countries? There was a time when people talked a lot about cultural identity, what does this term inspire to you, is it still appropriate?

RM: The question of a "cultural identity" doesn't mean much, even less now. There is no dual experience but a common experience, histories and personal identities. It is from these shared experiences that I come to see more clearly what I am studying. Clarity rather than insight. It comes from my research and fieldwork, from dialogues and interviews with those who become the actors of my films.

I don't do politics, but my work has a political dimension. It is for me to pose and propose a glance on a social and political reality. It is not a question either of entering a frontal militant fight but of transmitting my vision in a soft and intelligent way, by playing with the codes, by diverting situations.

EG: Speaking of codes, how did the *Stand-by Office*, 2017 [Figure 6] project come about? Here, migrants living in Amsterdam cannot work but they have taken over an office. The absurdity of this inability to work is visually reproduced. We come back to the impossibility of integration, a discourse that monopolizes the discourse of Western societies. Could you explain your approach to us?

RM: I was on an art residency in Amsterdam. I was walking through the streets of the city and I noticed the words "We Are Here" on the surface of a building. I immediately thought it was a festive event, and then I saw Osman and Ahmed standing in front of it. I asked them what was going on here and they told me that they were part of a group of refugees living in empty buildings in the suburbs of Amsterdam. They invited me to discover the place, old disused

RM: Mes projets sont le fruit de discussions, d'entretiens et de rencontres. Il se crée alors des affinités, des dialogues, et certaines personnes prennent vite une part active dans la production. C'est un travail en équipe qui se met en place de manière plutôt organique. Pour *Bab Sebta*, Nabila et Keltoum ont été essentielles au projet, et elles m'ont guidé sur le terrain et pendant mes repérages. Elles ont, par exemple, recruté des femmes pour jouer des contrebandières sans me dire que ce n'était pas leur activité réelle, pensant que ce serait un problème. Je les ai entendues (plus tard en dérushant le film) leur indiquer les bons gestes à avoir en chuchotant « pour faire vrai ». J'ai trouvé cela drôle mais surtout très intéressant parce que cela montre les femmes de têtes qu'elles sont, l'importance qu'elles ont eue pour la réalisation du film d'une part, et cela m'a confirmé, d'autre part, que la question de l'ambiguïté de la mise en scène fonctionne.

EG: Pareillement, tu rends hommage à ton père qui était inspecteur des douanes. La genèse de ce projet viendrait-il de certains souvenirs d'enfance ? Est-ce là un fondement déclencheur ?

RM: Mon travail autour de la frontière touche évidemment à une part de mon histoire personnelle, mais à un degré que je souhaite maîtriser. J'ai par ailleurs grandi dans "l'univers" de la frontière et plusieurs membres de ma famille y ont travaillé de près ou de loin. Certains objets de mon père m'ont inspiré des œuvres, comme le tissu bleu de la douane qui appartenait à mon père pour la vidéo *Les plieurs*, 2021 [Figure 5] ou le registre de la douane qui a été un pivot dans ma réflexion pour l'exposition « *L'autre comme hôte* » au Centre d'Art Contemporain Chanot à Clamart.

EG: Aujourd'hui, ton expérience binationale t'apporte-t-elle une clairvoyance sur les contradictions propres à chacun de ces



Figure 6. *Stand-by Office*, 2017. Video, 13'20". In collaboration with the « We Are Here » group, Amsterdam. With the support of: Le Fresnoy, Culture Resource's Production Awards Program, CBK Zuidoost, Cinelabs Romania, Studio aux cuves dorées. © Randa Maroufi.

offices dating from the early 2000s, serving as their living space. And yes, it is this contrast that struck me; and I wanted to create from this a fiction mixing personal history and history of the place.

I went back there every day for two months, to discuss, cook, play cards, and listen to music but mostly to kill time, I showed them my work and we thought together about what we could do with this place. They felt involved and, as is often the case, the bonds of trust were forged naturally, so we formed a working team. I also leave a lot of room for improvisation: this also plays a role in the fiction/documentary ambiguity.

The film works on the way refugees are represented and the role they are given. We see the person as a "migrant" first, we see the difficulties of life. We are presented with political measures rather than individual realities, with speeches that are locked into something alarmist.

As far as the impossibility of integration is concerned, it is the opposite that I am trying to show. The suit and tie is a western code, which implicitly justifies a legal status, a certain authority. *Stand-by Office* is in this sense a wink, and reverses the imaginary that serves as official history, to reveal an implicit reality and little shown.

EG: And what is the project *Fragments d'un territoire* (*Fragments of a territory*), 2020?

RM: It's a performance project where I wanted to reactivate elements used (costumes, sets, props, etc.) in the film *Bab Sebta* and with hindsight, I realize that it was more a response to a need to experiment in situ.

pays ? Il fut un temps, on parlait beaucoup d'identité culturelle, qu'est-ce que t'inspire ce terme, est-il encore approprié ?

RM : La question d'une « identité culturelle » ne veut pas dire grand-chose, encore moins à l'heure actuelle. Il n'y a pas d'expérience double mais une expérience commune, des histoires et des identités personnelles. C'est à partir de ces expériences à plusieurs que je parviens à voir plus clairement l'objet que j'étudie. Clarté plutôt que clairvoyance. Elle me vient de mes recherches et de mes prospections de terrain, des dialogues et des entretiens avec ceux et celles qui deviennent les acteur.rice.s de mes films.

Je ne fais pas de la politique, mais mon travail a une dimension politique. Il s'agit pour moi de poser et de proposer un regard sur une réalité sociale et politique. Il n'est pas non plus question d'entrer dans un combat militant frontal mais de transmettre ma vision de manière douce et intelligente, en jouant avec les codes, en détournant des situations.

EG : En parlant de codes, comment a surgi le projet *Stand-by Office*, 2017 ? **[Figure 6]** Ici des migrants installés à Amsterdam ne peuvent travailler mais ils ont investi un bureau. L'absurdité de cet empêchement à travailler est visuellement reprise. On en revient à l'impossibilité de l'intégration, discours qui monopolise le discours des sociétés occidentales. Pourrais-tu nous expliquer ta démarche ?

RM : J'étais en résidence artistique à Amsterdam. Je marchais dans les rues de la ville et j'ai remarqué la mention « We Are Here » sur la surface d'un bâtiment. J'ai tout de suite pensé à un événement festif, puis j'ai vu Osman et Ahmed postés devant. Je leur ai demandé ce qu'il se passait ici et ils m'ont répondu qu'ils faisaient partie d'un groupe de réfugiés installés dans des bâtisses vides en banlieue d'Amsterdam. Ils m'ont invité à découvrir le lieu, des anciens bureaux désaffectés datant du début des années 2000, leur servant de lieu de vie. Et oui, c'est ce contraste qui m'a frappé ; et j'ai voulu créer à partir de ça une fiction mêlant histoire personnelle et histoire du lieu.

J'y suis retournée tous les jours pendant deux mois, pour discuter, cuisiner, jouer aux cartes, écouter de la musique mais surtout tuer le temps, je leur ai montré mon travail et nous avons pensé ensemble à ce qu'on pouvait faire de ce lieu. Ils se sont sentis impliqués et comme souvent, les liens de confiance se sont tissés naturellement, alors on a formé une équipe de travail. Je laisse aussi une grande place à l'improvisation : ça rentre aussi en compte dans l'ambiguïté fiction/documentaire.

Le film travaille sur la manière dont les personnes réfugiées sont représentées et le rôle qu'on leur attribue. On voit d'abord la personne en tant que « migrante », on voit les difficultés de vie. On nous présente plutôt des mesures politiques que des réalités individuelles, des discours qui s'enferment dans quelque chose d'alarmiste.

Pour ce qui est de l'impossibilité de l'intégration, c'est tout le contraire que je cherche à montrer. Le costume/cravate est un code occidental, qui implicitement justifie d'un statut légal, d'une certaine autorité. *Stand-by Office* est dans ce sens un clin d'œil, et inverse l'imaginaire qui fait office d'histoire officielle, pour dévoiler une réalité implicite et peu montrée.

EG: Are you still going to work on the theme of a more geopolitical border, of geostrategic stakes, and if so, which axis interests you more precisely? What have you learned from this field research?

RM: Why not. My projects cannot exist without my field research. So everything is to be learned.

EG: What is your current project?

RM: The project I am working on at the moment is called *L'mina* and is located in Morocco. It's a research project about an ex-mining city.

EG: Okay, so the immersion is in geological terrain, with social issues and economic and societal impacts around it. Thank you very much Randa for enlightening us on your fascinating work!

EG : Et qu'est-ce que le projet *Fragments d'un territoire*, 2020 ?

RM : C'est un projet de performance où je souhaitais réactiver des éléments utilisés (costumes, décors, accessoires, etc.) dans le film *Bab Sebta* et avec du recul, je me rends compte que ça répondait plutôt à un besoin d'expérimenter in situ.

EG : Vas-tu encore travailler sur la thématique d'une frontière plus géopolitique, d'enjeux géostratégiques, et si oui, quel est l'axe qui t'intéresse davantage ? Qu'as-tu appris de ces recherches de terrain ?

RM : Pourquoi pas. Mes projets ne peuvent exister sans mes recherches de terrain. Tout est donc à apprendre.

EG : Quel est ton projet actuel ?

RM : Le projet sur lequel je travaille en ce moment s'intitule *L'mina* et se situe au Maroc. Il s'agit d'une recherche autour d'une ex-cité minière.

EG : D'accord, alors l'immersion est en terrain géologique, avec en pourtour les enjeux sociaux et les impacts économiques et sociétaux. Merci beaucoup Randa de nous avoir éclairés sur ton passionnant travail !



ART & BORDERS

In English

En français

Borders in Globalization Review

Volume 3, Issue 1 (Fall/Winter 2021): 104-112

<https://doi.org/10.18357/bigr31202120446>

On the Passage of Existence: An Interview with Taysir Batniji

Du passage de l'existence: Un entretien avec Taysir Batniji

Elisa Ganivet *



Taysir Batniji (photo credit : Sophie Jaulmes)

www.taysirbatniji.com

*In this interview, as part of the special section **Art & Borders**, Art Editor Elisa Ganivet talks with the artist Taysir Batniji. The occasion of his exhibition at the Macval (France) allowed reflection on some of his long-term works and on his life path. The strength of 'the idea' prevails over the medium for a sensitive awakening to the state of a world simultaneously foreign and familiar.*

*Dans cet entretien réalisé pour la section spéciale **Art & Borders**, notre rédactrice Elisa Ganivet s'entretient ici avec l'artiste Taysir Batniji. Son exposition au Macval (France) revient sur des pièces phares au long cours ainsi que sur son parcours de vie. Dans son œuvre, la force de l'idée prévaut sur le médium pour un réveil sensible sur l'état d'un monde simultanément étranger et familier.*

About the artist

Born in Gaza in 1966, Taysir Batniji studied art at Al-Najah University in Nablus, Palestine. In 1994, he was awarded a fellowship to study at the School of Fine Arts of Bourges in France. Since then, he has been dividing his time between France and Palestine. Between two countries and two cultures, Batniji has developed a multi-media practice, including drawing, installation, photography, video and performance.

Taysir Batniji's artwork, often tinged with impermanence and fragility, draw its inspiration from his subjective story, but also from current events and history. His methods distance, divert, stretch, conceptualize or simply play with the initial subject, offering, at the end, poetic, sometimes acrid, points of view on reality.

Taysir was awarded the Abraaj Group Art Prize in 2012 and became the recipient of the Immersion residency program, supported by Hermes Foundation, in alliance with Aperture Foundation in 2017. His works can be found in the collections of many prestigious institutions of which the Centre Pompidou and the FNAC in France, the V&A and The Imperial War Museum in London, the Queensland Art Gallery in Australia and Zayed National Museum in Abu Dhabi.

A propos de l'artiste

Né à Gaza, Palestine, en 1966. Vit et travaille à Paris. Taysir Batniji a étudié l'art à l'université nationale An-Najah de Naplouse, avant de poursuivre des études en France à l'École nationale supérieure d'art de Bourges entre 1995 et 1997. Depuis, il vit et travaille entre la France et la Palestine où, dans cet entre-deux géographique et culturel, il développe une pratique artistique pluridisciplinaire (dessin, installation, objets / sculpture, performance, etc.) dont l'image, photo et vidéo, est au centre depuis 2000.

L'œuvre de Taysir Batniji, souvent teintée d'impermanence et de fragilité, puise son inspiration dans son histoire subjective, mais aussi dans l'actualité et l'histoire. Par le biais d'une approche distanciée, il détourne, étire, joue avec son sujet initial, de manière à proposer un regard poétique, parfois grinçant, sur la réalité.

Après sa première exposition personnelle à Paris en 2002, ses œuvres ont été largement exposées en Europe et dans le monde, y compris à la Biennale de Venise ; au Jeu de Paume à Paris ; au Martin-Gropius-Bau de Berlin ; à la Kunsthalle de Vienne ; au Witte de With de Rotterdam et au V&A Museum à Londres. Taysir Batniji est représenté par les galeries Sfeir-Semler (Hambourg/Beyrouth) et Eric Dupont (Paris).

* **Elisa Ganivet**, doctor of philosophy, art historian, author of *Border Wall Aesthetics* (Columbia University Press 2020), has worked as a cultural manager and curator for international public and private cultural organizations. Web: www.ElisaGanivet.com

Elisa Ganivet: Taysir, our first contact was about ten years ago when I was writing my PhD in Philosophy on contemporary geopolitical walls and how artists were able to create mobility around the object. From my phenomenological perspective, your *Watchtowers* series obviously caught my eye. We've been talking a bit over the last few years and finally met at a Parisian café in 2020.

But let's get to the heart of the matter since you have this hot news: your exhibition "*Quelques bribes arrachées au vide qui se creuse*" (A few snatches torn from the deepening emptiness) at the MAC VAL in Vitry-sur-Seine. This exhibition is a so-called retrospective. Personally, I don't like this expression very much because it gives the impression that you have accomplished everything, whereas no, you still have a lot to do and to make us discover. But what is very beautiful is that we see your own journey as a man, an artist, a Palestinian. It is also the in-between, here neuralgic, that you deliver to us, and that we feel. With the *ID Project, 1993-2012*, a work that punctuates in a very formal way the administrative meanderings of your history: from your first arrival in Europe, in Italy, until your naturalization in France. However, beyond this aspect, your exhibition is a beautiful capture of this in-between time and we grasp the amplitude of the techniques, supports, mediums with which you work (photography, video, drawing, silkscreen, conceptual installation...). Could you explain to us this notion of in-between, of two geographical spaces, even of two temporalities?

Taysir Batniji: It is true that, for the past ten years, my work has been in an in-between, highlighting the existence of two geographies, two countries, two spaces. Between visibility and invisibility, materiality and immateriality, reality and fiction, the objects and forms I create physically embody this in-between. *To My Brother, GH0809* and *Watchtowers*, for example, are dual works: their appearance, invisible for the first and "already seen" for the second, is deceptive and requires a closer look, or close-up, to be perceived accurately. There is a tenuous relationship between what we see from afar and up close, between what we think we see and what really is. While my first works, made at the end of the 1990s, during my first stay in France, evoke a precise place, the one where I come from, where I grew up. They are situated in a historical context, and also reflect my life as a person, an artist, a Palestinian.

Today, I have lived as many years in Palestine as in France. This is why I wanted to update the work *Untitled* (1998) [Figure 1], the assemblage of objects presenting a suitcase filled with sand. Instead of forming a single pile, in a single section of the suitcase, I decided to present two piles. Because, over the years, the land of the original place, Gaza, Palestine, has been duplicated: I now have another home.

The exhibition at the Mac Val begins with the series of photographs *Chez moi, ailleurs* (At Home, Elsewhere) (2000, in progress) which insists on this "other home", a present that I give to see, while insisting on its intimate and autobiographical character. It is a selection of images that retrace my life, in bits and pieces, its stages, the different places where I have lived in Europe, transit places (airports, train stations). Until 2006, I was permanently on the move. This work echoes with another home *Gaza Diary*, which is a photographic series taken during different stays in my original country between 1999 and 2006.

EG: Around the time of the second *intifada*...

TB: Yes, the second *intifada* started in 2000, when I decided to

Elisa Ganivet : Taysir, notre premier contact fut il y a une dizaine d'années lorsque j'écrivais ma thèse de philosophie sur les murs géopolitiques contemporains et de la manière dont les artistes créaient une mobilité autour de l'objet. Depuis ma perspective phénoménologique, ta série des *Watchtowers* m'avait évidemment attiré l'œil. Nous avons un peu échangé ces dernières années et finalement nous nous sommes rencontrés à la terrasse d'un café parisien en 2020.

Mais allons dans le vif du sujet puisque tu as cette actualité brûlante : ton exposition « *Quelques bribes arrachées au vide qui se creuse* » au MAC VAL de Vitry-sur-Seine. Cette exposition est dite rétrospective. Personnellement, je n'aime pas trop cette expression car cela donne l'impression que tu as tout accompli, alors que non, tu as encore beaucoup à faire et à nous faire découvrir. Ce qu'il y a justement d'impactant c'est que l'on voit ton parcours en tant que toi : une personne, un artiste, un Palestinien. Et c'est également l'entre-deux, ici névralgique, que tu nous fais parvenir, et que nous ressentons dans l'exposition. Avec en filigrane *ID Project, 1993-2012*, œuvre qui ponctue de façon très formelle les méandres administratifs de ton histoire, de ta première arrivée en Europe, en Italie, jusqu'à ta naturalisation française. Pour autant, au-delà de cet aspect, ton exposition est une belle captation de cet entre-deux et on y saisit l'amplitude des techniques, supports, mediums avec lesquels tu travailles (photographie, vidéo, dessin, sérigraphie, installation conceptuelle...). Pourrais-tu nous expliquer cette notion d'entre-deux, de deux espaces géographiques, voire de deux temporalités ?

Taysir Batniji : Il est vrai que, depuis une dizaine d'années, mon travail s'inscrit dans un entre-deux, mettant en exergue l'existence de deux géographies, deux pays, deux espaces. Entre visibilité et invisibilité, matérialité et immatérialité, réalité et fiction, les objets et les formes que je crée incarnent d'ailleurs physiquement cet entre-deux. *To my Brother, GH0809* et *Watchtowers* sont par exemple des œuvres duelles : leur apparence, invisible pour la première et « déjà vue » pour les secondes, est trompeuse et nécessite un regard approfondi, ou de près, pour être justement perçue. Il y a un rapport ténu entre ce que l'on voit de loin et de près, entre ce que l'on croit voir et ce qui est réellement. Tandis que mes premières œuvres, réalisées à la fin des années 1990, lors de mon premier séjour en France, évoquent un lieu précis, celui d'où je viens, où j'ai grandi. Elles sont situées dans un contexte historique, et reflètent également ma vie en tant que personne, artiste, palestinien.

Aujourd'hui, j'ai vécu autant d'années en Palestine qu'en France. C'est la raison pour laquelle j'ai tenu à réactualiser l'œuvre *Sans titre* (1998) [Figure 1], l'assemblage d'objets présentant une valise remplie de sable. Au lieu de former un seul tas, dans un seul pan de la valise, j'ai



Figure 1. *Untitled* (1998). Suitcase, sand, variable dimensions. View of the exhibition at MACVAL, 2021. Courtesy of the artist.

return to Gaza for good. After that, I went back every year until 2006. Then the situation stalled.

EG: Thinking about your travels and moves during this period and while I was visiting the exhibition, I realized that you didn't make large volume artworks, like monumental installations.

TB: Yes. Probably because until 2010, I didn't have a fixed place to work (a studio). For me, it has always been important to be able to store my works. And to be able to move around easily and lightly, without getting bogged down in logistics. I have made many works on paper. Composed of several easily transportable fragments, they unfold in space and can have a monumental scale when exposed. This is also one of the reasons why in traditional terms, I stopped with painting because it requires space, materials, a certain sedentary lifestyle. A different way of life.

EG: Would the installation *Inflammable* (1997) signal this break?

TB: Yes, there are several works, such as *Undefined* (1997) [Figure 2] or the untitled key prints on rolled canvas (1997) [Figure 3], that mark this transition from an exclusively pictorial practice to a more multidisciplinary, conceptual practice that evokes the political context in a more concrete, clearer way than before. Even if the starting point remains the personal experience, this one is inscribed in the collective history. The back and forth is permanent.

EG: But precisely, the key is a fundamental element in the Palestinian context. You mention it three times here with the rusty ones on canvas, the glass key ring and also the real estate agency project.

TB: Indeed, for the Palestinians, the key is emblematic. It is a strong symbol because it refers to the history of the Nakba of 1948, of the dispossession of land, of those Palestinians who kept their keys in the hope of being able to return home one day. The prints of rusty keys on canvas express this collective and historical dimension. While the glass copy of my key ring—the only object I had on me when I found myself unable to return to Gaza in 2006—is more a reminder of a personal trauma.

EG: Related to this symbol, could you explain the real estate agency's project?

TB: These are houses that were bombed during the "Cast Lead" operation carried out at the end of 2008, beginning of 2009 against Gaza. At the time, about 1,500 people died, including 500 children. Many infrastructures and houses were also destroyed. Faced with this destruction, which is reminiscent of the political punishments practiced during the British mandate (the British occupation of Palestine before 1948) and then perpetuated by the Israeli government, my work consisted of paying tribute to these houses and their inhabitants. To make memory. I had the rubble photographed by a friend on the spot who also had the mission of collecting information on these places. I then presented these images in the form of a fictitious real estate agency, in order to create a discrepancy between what the viewer thinks he sees and what he sees.

EG: That's exactly it. While you evoke politics, you manage, through your mode of representation, to bring into play the subtlety of consequences. We don't need to see the raw tragedy.

décidé de présenter deux tas. Car, au fil des années, la terre du lieu originel, Gaza, la Palestine, s'est dédoublée : j'ai désormais un autre chez moi.

L'exposition au Mac Val débute d'ailleurs avec la série de photographies *Chez moi, ailleurs* (2000, en cours) qui insiste sur cet « autre chez moi », un présent que je donne à voir, tout en insistant sur son caractère intime et autobiographique. Il s'agit d'une sélection d'images qui retracent ma vie, par bribes, ses étapes, les différents endroits où j'ai vécu en Europe, des lieux de passage (aéroports, gares). Jusqu'en 2006, j'étais en déplacement permanent. Cette œuvre fait un écho avec un autre chez moi : *Gaza journal intime*, qui est une série photographique prise lors de différents séjours au pays entre 1999 et 2006.

EG : À peu près au moment de la 2ème intifada...

TB : Oui, la 2ème intifada s'est déclenchée en 2000, au moment où j'ai décidé de rentrer définitivement à Gaza. Après, j'y suis retourné chaque année jusqu'en 2006. Ensuite la situation s'est bloquée.

EG : En pensant à tes déplacements durant cette période et alors que je faisais le tour de l'exposition, je me suis fait la réflexion que tu ne réalisais pas d'œuvres en grand volume, de type installations monumentales.

TB : En effet. Sans doute parce que, jusqu'en 2010, je n'ai pas eu de lieu de travail (d'atelier) fixe. Pour moi, il a toujours été important de pouvoir stocker mes œuvres. Et de pouvoir me déplacer facilement et légèrement, sans m'encombrer des questions logistiques. J'ai réalisé beaucoup d'œuvres sur papier. Composées de plusieurs fragments facilement transportables, elles se déploient dans l'espace et peuvent avoir une échelle monumentale sous leur forme exposée. C'est aussi l'une des raisons pour laquelle j'ai rompu avec la peinture, en des termes traditionnels, car celle-ci demande de l'espace, des matériaux, une certaine sédentarité. Un mode de vie différent.

EG : L'installation *Inflammable* (1997) signifierait-elle cette rupture ?

TB : Oui, il y a plusieurs œuvres, comme *Undefined* (1997) [Figure 2] ou les empreintes de clés sur toiles roulées, *sans titre* (1997) [Figure 3], qui marquent cette transition entre une pratique exclusivement picturale et une pratique davantage pluridisciplinaire, plus conceptuelle et qui évoque le contexte politique d'une manière plus concrète, plus claire qu'avant. Même si le point de départ reste le vécu personnel, celui-là s'inscrit dans l'histoire collective. Le va-et-vient est permanent.

EG : Mais justement, la clef est un élément fondamental dans le contexte palestinien. Tu la convoques ici à trois reprises avec celles rouillées sur toiles, le trousseau en verre et aussi le projet de l'agence immobilière.

TB : Effectivement, pour les Palestiniens, la clef est emblématique. C'est un symbole fort car se référant à l'histoire de la Nakba de 1948, de la dépossession des terres, de ces Palestiniens qui ont gardé leur clef dans l'espoir de pouvoir retourner un jour chez eux. Les empreintes de clés rouillées sur toile expriment cette dimension collective et historique. Tandis que la copie en verre de mon trousseau de clés, le seul objet que j'avais sur moi quand je me suis retrouvé dans l'impossibilité de rentrer à Gaza en 2006, est plus le rappel d'un traumatisme personnel.

EG : Corrélatif à ce symbole, pourrais-tu nous expliquer le projet de l'agence immobilière ?

TB : Il s'agit de maisons qui ont été bombardées pendant l'opération « Plomb durci » menée fin 2008, début 2009 contre Gaza. Il y a eu à




Figure 2. Undefined (1997). Oil on paper, tape, 49 x 78,5 cm. View of the exhibition at MACVAL, 2021. Courtesy of the artist.



Figure 3. Untitled, detail (1997). Keys imprints on rolled canvas, 20 elements 30 cm each, View in detail of the exhibition at MACVAL, 2021. Courtesy of the artist.

TB: Yes, it is important to me that my work avoids any victimization, any pathos, any strictly political discourse. To this end, all means are good: fiction, detour... I try to use "filters" to keep a distance.

EG: In the scenography, there is an installation that quite disturbed me. It is the one from your *Disruptions* series (2015-2017) [Figure 4] where we see screenshots of Whatsapp conversations with your family. Green covers a large part of the images. We can make out very pixelated streets. The pixel is also one of your favorite motifs. It reminds us of absence, of a materiality that is no longer, or that is becoming. A blur. Moreover, the scenography of the Mac Val transforms this work into a box of vibrations because the wall shakes at the sound of the projection of the video entitled *Bruit de fond* (2007).

l'époque environ 1 500 morts dont 500 enfants. De nombreuses infrastructures et habitations ont également été détruites. Face à ces destructions, qui ne sont pas sans rappeler les punitions politiques pratiquées durant le mandat britannique (l'occupation anglaise de la Palestine avant 1948) et perpétuées ensuite par le gouvernement israélien, mon travail consistait à rendre hommage à ces maisons et à leurs habitants. Faire mémoire. J'ai fait photographier les décombres par un ami sur place qui avait aussi pour mission de collecter des informations sur ces lieux. J'ai ensuite présenté ces images sous forme d'une agence immobilière fictive, afin de créer un décalage entre ce que le spectateur croit voir et ce qu'il voit.

EG : C'est justement ça. Alors que tu évoques la politique, tu parviens, par ton mode de représentation, à faire jouer la subtilité des conséquences. On n'a pas besoin de voir la tragédie crue.

TB : Oui, il est important pour moi que mon travail évite toute victimisation, tout pathos, tout discours strictement politique. À cette fin, tous les moyens sont bons : la fiction, le détournement... J'essaye d'avoir recours à des « filtres », de garder une distance.

EG : Dans la scénographie, il y a une installation qui m'a assez troublée. C'est celle de ta série *Disruptions* (2015-2017) [Figure 4] où l'on voit les captures d'écran de conversations Whatsapp avec ta famille. Le vert recouvre une grande partie des images, on y distingue des rues très pixelisées. Le pixel est aussi un de tes motifs de prédilection. Il rappelle l'absence, une matérialité qui n'est plus, ou qui est en devenir. Un flou. De plus, la scénographie du Mac Val transforme cette œuvre en caisson de vibrations car la cimaise tremble au son de la projection de la vidéo justement intitulée *Bruit de fond* (2007).




Figure 4. Disruptions (2015-2017). Series of 86 screenshots, inkjet print on Canson Archive satin RC paper, 16 X 24 cm. Detail and view of the exhibition at MACVAL, 2021. Courtesy of the artist.

TB: When I was communicating with my mother and family in Gaza, the screen would regularly blur, due to the poor connection. The disruption of the network was destructuring the images. Interested by this formal phenomenon, and by the way the faces of my relatives and the streets of my neighborhood were transformed, I wanted to capture these moments. Photography has never been an end in itself for me. I like the way this type of project questions the medium.

EG: So what was the process of the *Watchtowers* (2008) ? [Figure 5]

TB: These are Israeli military watchtowers in the West Bank photographed in the manner of Bernd and Hilla Becher. The two German photographers documented Europe's post-industrial heritage from the 1950s onwards in a documentary style and according to a precise protocol: frontal images taken with a camera, sharp, without human presence, with subdued, neutral light, etc. In 2004, I went to see their retrospective at the Centre Pompidou in Paris. I was already familiar with their work because my wife, Sophie, was doing her DEA on the documentary style and was interested in the German school of Düsseldorf. When I saw their type of water towers, whose cylindrical shape immediately reminded me of Israeli watchtowers, I was hooked. Four years were necessary for the execution. Unable to go there, I had to find a photographer in the West Bank. In 2008, my friend Dominique Abensour, director of Le Quartier in Quimper, invited me to participate in the exhibition "Our Realities". This is how we were able to get the funds for the production.

EG: How did you locate the watchtowers ?

TB: I contacted several people to locate them but they are military buildings. There is no known map. Some photographers were afraid to go there because it could be a dangerous environment.

TB : Lorsque j'étais en communication avec ma mère et ma famille à Gaza, l'écran se brouillait régulièrement, en raison de la mauvaise connexion. La perturbation du réseau déstructurait les images. Interpellé par ce phénomène formel, et par la façon dont se transformaient les visages de mes proches et les rues de mon quartier, j'ai tenu à capter ces instants. La photographie n'a jamais été pour moi une fin en soi, j'aime la manière dont ce type de projet interroge le médium.

EG : Quel fut donc le procédé de la série des *Watchtowers* (2008) ? [Figure 5]

TB : Il s'agit des miradors militaires israéliens en Cisjordanie photographiés à la façon de Bernd et Hilla Becher. Les deux photographes allemands ont documenté à partir des années 1950 le patrimoine post-industriel européen, dans un style documentaire et selon protocole précis : des images frontales prises à la chambre, nettes, sans présence humaine, avec une lumière tamisée, neutre, etc. En 2004, je suis allé voir leur rétrospective au Centre Pompidou de Paris. Je connaissais déjà leur travail car ma femme, Sophie, faisait son DEA sur le style documentaire et s'intéressait à l'école allemande de Düsseldorf. En voyant leur typologie de châteaux d'eau, dont la forme cylindrique m'a immédiatement rappelé celle des miradors israéliens, j'ai eu le déclic. Quatre années furent nécessaires pour la mise en exécution. Ne pouvant me rendre sur place, j'ai dû trouver un photographe en Cisjordanie. En 2008, mon amie Dominique Abensour, directrice du Quartier à Quimper, m'a invité à participer à l'exposition « Nos réalités ». C'est ainsi que nous avons pu avoir les fonds pour la production.

EG : Comment avez-vous fait pour localiser les miradors ?

TB : J'ai contacté plusieurs personnes pour les localiser mais ce sont des bâtiments militaires. Il n'y a pas de carte connue. Certains



Figure 5. Watchtowers (2008). Series of 26 photographs, black and white digital prints, 40 x 50 cm. View of the exhibition at MACVAL, 2021. Courtesy of the artist, photo: Dieter Kik.

Other people put me in touch with Israeli photographers who were willing to do this work, but I wanted it to be seen from the Palestinian side. Even if my first idea was to do as the Bechers did, to work with a camera, to take the time... We quickly realized that installing this type of equipment in a guarded military zone, moreover without accreditation, was impossible. The delegated photographer had to work with a normal digital camera equipped with a telephoto lens to take pictures from a distance. Sometimes, he took the picture while passing in a bus or in a car, or even hidden behind a tree... As a result, contrary to the perfect images of the Bechers, who follow the protocol to the letter, the photographs of *Watchtowers* are sometimes blurred, pixelated, in backlight, etc. Because it was impossible to take the time to pose. What seemed to be flaws eventually became an advantage, because the goal was not to imitate the Bechers identically. It was just enough to create the illusion from a distance. At first glance, one thinks that this is one of their series, but a second time, one realizes that it is not. The precariousness of the photos, their defects, indirectly evoke the situation. Without making a speech on what is a watchtower, on the complexity of the displacement, one feels all this tension which surrounds it, the difficulty, the danger to approach it.

EG: I draw a parallel with one of Rula Halawani's series, *The Wall at Night* (2004), who herself confessed to being afraid of the concrete wall and approached it at night, as if to tame it.

TB: Indeed, but it must have been complicated for her...

EG: I didn't know and I really like the video *Me 2* (2003). It looks like a

photographes avaient peur d'y aller car le contexte pouvait être dangereux. D'autres personnes m'ont mis en contact avec des photographes israéliens qui étaient disposés à réaliser ce travail, mais je voulais que ce soit vu du côté palestinien. Même si ma première idée était de faire comme les Becher, de travailler à la chambre, de prendre le temps... On s'est vite rendu compte qu'installer ce type de matériel dans une zone militaire surveillée, de surcroît sans accréditation, était impossible. Le photographe délégué a dû travailler avec un appareil numérique lambda muni d'un téléobjectif pour photographier de loin. Parfois, il prenait la photo en passant dans un bus ou dans une voiture, ou encore caché derrière un arbre... Du coup, contrairement aux images parfaites des Becher, qui suivent à la lettre le protocole, les photographies de *Watchtowers* sont parfois floues, pixelisées, en contre-jour, etc. Car il était impossible de prendre le temps de la pose. Ce qui semblait être des défauts est finalement devenu un avantage, car le but n'était pas d'imiter les Becher à l'identique. Il était juste suffisant de créer l'illusion de loin. Au premier regard, on pense qu'il s'agit d'une de leurs séries, mais dans un second temps, on se rend compte que non. La précarité des photos, leurs défauts, évoquent indirectement la situation. Sans faire de discours sur ce qu'est un mirador, sur la complexité du déplacement, on ressent toute cette tension qui l'entoure, la difficulté, le danger de s'en approcher.

EG : Je fais le parallèle avec l'une des séries de Rula Halawani, *The Wall at Night* (2004), qui confessait elle-même avoir peur du mur en béton et qui s'en approchait de nuit, comme pour l'apprivoiser.

burst of pure resistance, a scream. We see you turning with two different angles on this song performed by Gloria Gaynor.

TB: I was in Marseille at the time, between the end of 2002 and the end of 2003, when the Americans were preparing the war in Iraq. In spite of all the demonstrations against it, it seemed that everything was heading towards this war. The situation described by the media in France, full of clichés towards the Iraqis, was unclear, ambiguous, even perverse.

EG: A Manichean image ?

TB: Yes, while the majority of international opinion was against the war, the positioning of the media did not reflect the reality on the ground, the feelings of the Iraqis, the way they lived the situation. I could no longer watch the television news (France 2, in particular). I decided to install my camera, like a filter, and to film them. With the vague idea that one day I might do something with these rushes. In the end, *Me 2* is the assembly of two sequences: on the first one, I turn like a dervish, carrying the camera at arm's length, filming what I see. On the second, the camera is posed (fixed) and films me while shooting. As for the Gloria Gaynor song, I got it from a carnival that I filmed in Marseille. The interweaving of the two sequences produces a double look: that of a man who turns and sees himself turning. This performative video is a spontaneous gesture, a kind of cry against war, a will to win or, at least, to survive.

EG: To face up to it. Precisely in situations where the population is vulnerable and in distress, you also manage to capture, to extract an essence from the situation to make it more universal. We start from our own vulnerability, as individuals, and the added excess by the catastrophic political and geopolitical situations. Your personal experience with *Gaza Diary* or *To my Brother*, for example, expresses this.

TB: It is true that *To My Brother* (2012) [Figure 6] is a special work because it is about my missing brother who was killed by the Israeli army in 1987 at the beginning of the first Intifada. I think

TB: En effet, mais cela a dû être compliqué pour elle...

EG: Je ne connaissais pas et j'aime beaucoup la vidéo *Me 2*, (2003). On dirait un élan de pure résistance, un cri. On te voit tourner avec deux angles différents sur cette chanson interprétée par Gloria Gaynor.

TB: J'étais à Marseille à l'époque, entre fin 2002 et fin 2003, au moment où les Américains préparaient la guerre en Irak. Malgré toutes les manifestations contre, il semblait que tout allait vers cette guerre. La situation décrite par les médias en France, pleine de clichés envers les Irakiens, n'était pas claire, ambiguë, voire perverse.

EG: Une image manichéenne ?

TB: Oui, alors que l'opinion internationale s'est majoritairement prononcée contre la guerre, le positionnement des médias ne rendait pas compte de la réalité sur le terrain, du ressenti des Irakiens, de la manière dont ils vivaient la situation. Je ne pouvais plus regarder les journaux télévisés (celui de France 2, notamment). J'ai décidé d'installer ma caméra, comme un filtre, et de les filmer. Avec la vague idée qu'un jour peut-être je ferai quelque chose de ces rushes. Finalement, *Me 2* est l'assemblage de deux séquences : sur la première, je tourne comme un derviche en portant à bout de bras la caméra qui filme ce que je vois. Sur la deuxième, la caméra est posée (fixe) et me filme en train de tourner. Quant à la chanson de Gloria Gaynor, je l'ai récupérée lors d'un carnaval que j'ai filmé à Marseille. L'imbrication des deux séquences produit un double regard : celui d'un homme qui tourne et se voit tourner. Cette vidéo performative est un geste spontané, une sorte de cri contre la guerre, une volonté de vaincre ou, tout du moins, de survivre.

EG: Faire front. Justement dans des situations où la population est vulnérable et en détresse, tu parviens aussi à capter, à extraire une essence de la situation pour nous la rendre plus universelle. On part de notre propre vulnérabilité, en




Figure 6. *To my brother* (2012). Series of 60 hand carvings from photographs on paper, 30.5 x 40.5 cm. Detail (right) and view of the exhibition at MACVAL, 2021. Courtesy of the artist.



this story affected me a lot and had an impact on my work, especially on the works related to disappearance, absence. Basically, beyond the political prism and current events, beyond the war which can only be a one-off, I am above all interested in the human dimension. What happens on the fringe of the bombings? How do people live? Because nothing lasts forever. In fact, I dedicated one of my works to this observation: *Nothing is permanent* (2014). Wars, occupation, what a people lives at a time T are only passages in History. The situations all change one day. And what remains is the human, the daily life. What people do, what they tell.

EG: How did you react to the clashes last spring 2021?

TB: As usual when something happens. I feel helpless, because I am geographically far away. I wonder what I can do. These are times when I am active on Facebook. I try to share, to inform, to comment on events, to help people understand what is going on, to read between the lines. Because obviously I feel concerned. But these are times of anguish, of concern for my family on the spot. I try to call often, to be in contact with my relatives, I make sure they are well, I tell them that I am thinking about them, etc. What is incredible, and painful, is that although these kinds of events make the headlines, as soon as the episode is over, the situation is forgotten. It is forgotten that people are still living with the trauma of what has just happened. Since 2006, there have been four successive wars. A large number of houses have been bombed without ever being rebuilt. The trauma can be seen in the children. There are many cases of suicides. No one talks about it because there is no future, no political perspective. Fifteen years ago, there was still a horizon, a hope that this situation would be resolved. Now there is nothing. The Israeli government literally has "carte blanche". The situation is left to rot, under the pretext that Gaza is controlled by Hamas. But I think that everyone has their share of responsibility. Whatever the position towards Hamas, we forget that the Gazan population did not choose and that, since 2007, they have suffered poverty, malnutrition and insecurity.

EG: What do you think when people mention "diaspora artist"?

TB: I don't really like labels. And I've always had a reluctance to use the word "exile". It's a very heavy word. It's a word with no way out. For my part, I always keep the hope of being able to go home, to live here and there, I refuse to consider myself as "exiled".

EG: But here this is also your home, you have a family, you have built...

TB: Yes of course, but I am cut off from my home there. My children were only able to go to Gaza once. They were very small. And it's hard for me to pass on the language to them.

EG: But they understand you when you speak to them in Arabic.

TB: A little. They have one Arabic class a week because I want them to learn, not to lose contact with the language. I try to speak to them every day in Arabic but it's not easy every day.

EG: Speaking of transmission, you went to see your family who lives in California. You had done this project with drawings

tant qu'individu, et du surplus ajouté par les situations politiques et géopolitiques catastrophiques. Ton expérience personnelle avec par exemple *Gaza journal intime* ou *To my Brother* l'exprime.

TB : Il est vrai que *To my Brother* (2012) [Figure 6] est une œuvre particulière puisqu'il s'agit de mon frère disparu, tué par l'armée israélienne, en 1987, au début de la première Intifada. Je pense que cette histoire m'a beaucoup affectée et qu'elle a eu un impact sur mon travail, notamment sur les œuvres en lien avec la disparition, l'absence. Au fond, au-delà du prisme politique et de l'actualité, au-delà de la guerre qui ne peut être que ponctuelle, je m'intéresse surtout à la dimension humaine. Que se passe-t-il en marge des bombardements ? Comment vivent les gens ? Car rien ne dure jamais. D'ailleurs, j'ai consacré l'une de mes œuvres à ce constat : *Rien n'est permanent* (2014). Les guerres, l'occupation, ce que vit un peuple à un instant « t » ne sont que des passages dans l'Histoire. Les situations changent toutes un jour. Et ce qui reste c'est l'humain, la vie quotidienne. Ce que font les personnes, ce qu'elles racontent.

EG : Comment as-tu réagi face aux affrontements du printemps de 2021 ?

TB : Comme d'habitude lorsqu'il arrive quelque chose. Je me sens impuissant, car je suis géographiquement loin. Je me demande ce que je pourrais faire. Ce sont des périodes durant lesquelles je suis actif sur Facebook. J'essaie de partager, d'informer, de commenter des événements, d'aider les gens à comprendre ce qu'il se passe, à lire entre les lignes. Car évidemment je me sens concerné. Mais ce sont des périodes d'angoisse, d'inquiétude pour ma famille sur place. J'essaie de téléphoner souvent, d'être en contact avec mes proches, je m'assure qu'ils vont bien, je leur dis que je pense à eux, etc. Ce qui est incroyable, et douloureux, c'est que, bien que ce genre d'événements fasse la une des journaux, dès que l'épisode est fini, la situation retombe dans l'oubli. On oublie que les gens continuent à vivre le traumatisme de ce qu'il vient de se passer. Depuis 2006, il y a eu quatre guerres successives. Un grand nombre de maisons ont été bombardées sans jamais être reconstruites. Le traumatisme se lit à travers les enfants. Il y a beaucoup de cas de suicides. Personne n'en parle car il n'y ni avenir, ni perspective politique. Il y a une quinzaine d'années, il y avait encore un horizon, un espoir de voir cette situation se résoudre. Maintenant, il n'y a plus rien. Le gouvernement israélien a littéralement carte blanche. On laisse la situation pourrir, sous prétexte que Gaza est contrôlée par le Hamas. Mais je pense que chacun a sa part de responsabilité. Quelle que soit la position vis-à-vis du Hamas, on oublie que la population gazaouie n'a pas choisi et que, depuis 2007, elle subit pauvreté, malnutrition et insécurité.

EG : Que penses-tu lorsque l'on mentionne « artiste de la diaspora » ?

TB : Je n'aime pas trop les étiquettes. Et j'ai toujours eu une réticence à l'égard du mot « exil ». C'est un mot très lourd. Sans issue. Pour ma part, je garde toujours un espoir de pouvoir aller chez moi, de vivre ici et là-bas, je refuse de me considérer comme « exilé ».

EG : Mais ici c'est aussi chez toi, tu as une famille, tu as construit...

TB : Oui bien sûr, mais je suis coupé de chez moi là-bas. Mes enfants n'ont pu aller à Gaza qu'une seule fois. Ils étaient très petits. Et j'ai du mal à leur transmettre la langue.

EG : Mais ils te comprennent quand tu leur parles en arabe.

TB : Un peu. Ils ont un cours d'arabe par semaine car je tiens à ce qu'ils apprennent, qu'ils ne perdent pas le contact avec la langue. J'essaie de leur parler au quotidien en arabe mais ce n'est pas facile tous les jours.

EG : En parlant transmission, tu es parti voir ta famille qui vit en Californie.




Figure 7. *Home Away From Home / Adam (2017)*. Series of 26 pigment inkjet prints on Canson photo satin premium paper, 55 x 37 cm. Courtesy of the artist.

and photographs: *Home Away from Home / Adam (2017)* [Figure 7].

TB: Yes, it was a funny situation because my cousins turned out to be both familiar and foreign. I knew them very young and very little. They moved to the United States in the late 1960s to the mid-1980s. So, once I was at their home, I felt a certain frustration because I was in the midst of my family, yet I felt like a stranger. Like I was in Gaza without being there. This ultimately exacerbated my frustration at not being able to be with my family in Gaza. It also awakened memories, situations that were buried inside me.

EG: In your exhibition at the Mac Val, we understand in particular the coherence and evolution of your thinking. But more than continuity, I think there is a lot of endurance in the body of your work.

TB: That's what was important in this exhibition and, for me, it's a great opportunity to be able to gather my work, to have visibility, to step back on what I've done so far. It's like an assessment, a time for reflection, before continuing. It's a gestation in progress.

EG: To see what will come next, step by step... To remain patient.

TB: Yes, in the middle of this very particular period, because of Covid among other things. At the moment I am preparing an exhibition at the Mathaf in Doha. So I still have to wait before going back to the heart of my creative process.

Tu avais réalisé ce projet avec dessins et photographies : *Home Away from Home / Adam (2017)* [Figure 7].

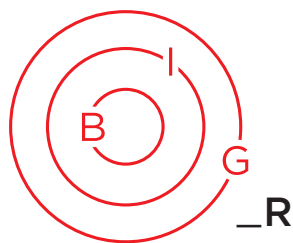
TB : Oui, c'était une drôle de situation car mes cousins se sont avérés être à la fois familiers et étrangers. Je les ai connus très jeune et très peu. Ils se sont installés aux États-Unis entre la fin des années 1960 et le milieu des années 1980. Alors, une fois chez eux, j'ai senti une certaine frustration car j'étais au sein de ma famille, tout en me sentant étranger. Comme si j'étais à Gaza sans y être. Cela a finalement exacerbé ma frustration de ne pouvoir être avec ma famille de Gaza. Cela a également réveillé des souvenirs, des situations qui étaient enfouies en moi.

EG : Dans ton exposition au Mac Val, on comprend en particulier toute la cohérence et l'évolution de ta pensée. Mais plus qu'une continuité, je pense qu'il y a beaucoup d'endurance dans le corpus de ton œuvre.

TB : C'est ce qui était important dans cette exposition et, pour moi, c'est une belle opportunité de pouvoir rassembler mes œuvres, d'avoir une visibilité, du recul sur ce que j'ai réalisé jusque-là. Comme un bilan, un temps de réflexion, avant de poursuivre. C'est une gestation en cours.

EG : De voir ce qui va se profiler ensuite, step by step... De rester patient.

TB : Oui au milieu de cette période très particulière, à cause du Covid entre autres. En ce moment, je prépare une exposition au Mathaf de Doha. Alors je dois encore attendre avant de retourner au cœur de mon processus de création.



ART & BORDERS

En français


Borders in Globalization Review
Volume 3, Issue 1 (Fall/Winter 2021): 113-120
<https://doi.org/10.18357/bigr31202120447>

Frontières & Mythologies personnelles : un entretien avec Emeric Lhuisset

Elisa Ganivet *

*Connu pour son travail de terrain dans les zones de conflit, le photographe Emeric Lhuisset a été interviewé par Elisa Ganivet. En se concentrant sur les projets contextuels de l'artiste, ses expériences in situ sont révélatrices de dynamiques territoriales singulières. Des extraits de l'entretien sont reproduits ici, dans la section spéciale **Art & Borders** de cette édition. La version anglaise a été publiée dans notre précédent numéro de BIG_Review ([ici](#)).*

A propos de l'artiste



www.emericlhuisset.com

Né en 1983, Emeric Lhuisset a grandi en banlieue parisienne. Diplômé en art (Ecole des Beaux-Arts de Paris) et en géopolitique (Ecole Normale Supérieure Ulm - Centre de géostratégie / Université Paris 1 Panthéon-Sorbonne). Son travail est présenté dans de nombreuses expositions à travers le monde (Tate Modern à Londres, Museum Folkwang à Essen, Institut du Monde Arabe à Paris, Frac Alsace, Stedelijk Museum à Amsterdam, Rencontres d'Arles, Sursock Museum à Beyrouth, CRAC Languedoc-Roussillon, Musée du Louvre Lens...). Récemment il remporte la Résidence BMW pour la Photographie 2018 et Grand Prix Images Vevey - Leica Prize 2017. Il a également été nommé notamment pour le Photographic Museum of Humanity Grant 2018 (Honorable Mention), pour le prix Coal (2016), pour le prix Magnum Foundation Emergency Fund (2015), pour le prix Niépce (2015), pour le Leica Oskar Barnack Award (2014) ainsi que pour le Prix HSBC pour la photographie (2014). Il publie chez André Frère Editions et Paradox (Ydoc) Maydan - Hundred portraits (2014), Last water war (2016), chez André Frère Editions et Al-Muthanna L'autre rive (2017) et aux Editions Trocadero Quand les nuages parleront. Son travail est présent dans de nombreuses collections privées ainsi que dans celles du Stedelijk Museum, du Musée Nicéphore Niepce et du Musée de l'Armée - Invalides. En parallèle de sa pratique artistique, il enseigne à l'IEP de Paris (Sciences Po) sur la thématique art contemporain & géopolitique. Il est représenté par Kalfayan Galleries.

* **Elisa Ganivet**, doctor of philosophy, art historian, author of *Border Wall Aesthetics* (Columbia University Press 2020), has worked as a cultural manager and curator for international public and private cultural organizations. Web: www.ElisaGanivet.com




Figure 1. Passage de frontière, Syrie-Turquie, video still, 2010-2018. © Emeric Lhuisset. Courtoisie de l'artiste.



Figure 2. Voyage, archive photographique personnelle, 2010. © Emeric Lhuisset. Courtoisie de l'artiste.




Figure 3. L'autre rive, Irak, Syrie, Turquie Grèce, Allemagne, Danemark, France, 2011-2017. © Emeric Lhuisset. Courtoisie de l'artiste.

Elisa Ganivet : Emeric, tu es un artiste internationalement reconnu pour tes recherches de terrain en zones de conflit, essentiellement menées au Moyen-Orient, tout autant qu'en Ukraine, en Colombie... La photographie est ton outil de prédilection et on t'en découvre d'autres au fil des années. Lorsqu'en préambule nous avons émis ensemble cette notion de la frontière, ta première remarque fut de souligner le fait que la guerre et la frontière étaient inextricablement liées. Dans ton corpus d'œuvres, il y en a-t-elles qui font explicitement référence à cette idée, à cette sensation de frontière ? Je pense en particulier à ton film *Quand les Nuages* parleront où à la fin on te suit, en caméra portée, dans l'un de tes franchissements clandestins, l'un des nombreux que tu as pu faire entre la Syrie et la Turquie. Cette vidéo s'inscrit-elle dans une pratique spontanée ou bien dans une vision de les regrouper ultérieurement ?

Emeric Lhuisset : Non pas spécialement mais je me suis toujours intéressé à cette idée de frontière, aussi bien à celle étatique que celle que l'on peut avoir au sein même d'un état. Par exemple sur le territoire israélien, (sans même parler du palestinien), il y a des endroits qui sont complètement morcelés. Déjà en 2010, les hangars pour prendre les bus s'apparentait à des aéroports avec des portiques, des scanners etc. Tu devais passer des barrières pour entrer dans un marché ou ensuite tes sacs étaient fouillés. En France aujourd'hui, on remarque que le dispositif sécuritaire s'est normalisé mais ce n'était pas du tout le cas à l'époque. Les nombreux checkpoints que j'ai pu passer lorsque j'ai travaillé en Irak, en Afghanistan, en Syrie, en Turquie ou même en Colombie, sont toujours une épreuve lourde et compliquée. Jusqu'au dernier moment, on ignore si on y parviendra, si les laisser-passer sont conformes aux attentes. Il faut parfois ruser ce qui peut être oppressant. L'expérience est identique au Pakistan, un visa classique ne suffit pas pour passer des check points dans les zones tribales. En Irak, alors que j'avais un simple visa pour les zones kurdes, je passais des check points pour entrer dans les zones arabes. Donc il ne s'agit pas forcément de frontières purement étatiques mais d'un morcellement de l'espace. Cette sensation m'a toujours marqué. Il y a aussi le cas des frontières qui ne sont pas visibles à l'œil nu. C'est le cas dans la forêt amazonienne par exemple où l'on traverse de la Colombie au Brésil sans le savoir. Cela m'a d'ailleurs causé quelques problèmes.

Ces vidéos réalisées, entre la Syrie et la Turquie sont des archives personnelles. Je documente régulièrement mes projets, mais ces archives, ne sont initialement pas destinées à être montrées [Figures 1 & 2]. J'ai finalement décidé d'inclure cette séquence du passage de la Syrie vers la Turquie dans un projet sur les réfugiés au long court (2010-2018) et plus global. Ce qui m'a intéressé est ce moment précis « du devenir réfugié » lorsque les personnes qui fuient la guerre en Syrie franchissent les fils de fer barbelés



Figure 4. © Emeric Lhuisset. *L'autre rive*, Irak, Syrie, Turquie Grèce, Allemagne, Danemark, France, 2011-2017. Courtoisie de l'artiste.

qui séparent ces des deux états. Il s'agit d'un instant. Quelques centimètres avant, ils ne le sont pas encore, quelques centimètres après oui.

Inscrire cette séquence dans ce projet est un révélateur car j'aborde un préambule et un destin. C'est l'histoire de ces personnes avant d'« être réfugiées », celles qui le sont devenues ou qui auraient pu le devenir. Est également abordé le thème du franchissement : celui de la traversée en mer, celui de la traversée de l'Europe, puis de l'arrivée jusqu'à un territoire où ces personnes vont se fixer Avec le projet *L'autre rive* (2011-2017) [Figures 3 & 4] ce qui m'intéresse c'est de parler de ces amis rencontrés en Irak ou en Syrie, devenus réfugiés, que j'ai retrouvé huit ans plus tard en Europe.

Dans mon livre intitulé *Souvenirs de Syrie* (2012) [Figures 5 & 6], j'avais déjà réutilisé des archives personnelles. C'est lorsque je vivais avec des combattants rebelles syriens, caché dans une grotte dans la montagne que des photographies de ce quotidien très étranges avaient été prises. Un quotidien fait de bombardements, de tirs mais aussi d'attente et de tension. Initialement, je voulais le documenter pour mes propres archives. Mais un an après, alors que je regardais de nouveau ces images car l'un de mes amis avaient été tué et que je voulais me le remémorer par ce biais, je me suis dit qu'il fallait montrer ces

photographies car elles étaient importantes, qu'elles témoignaient d'une réalité ignorée par beaucoup. La question qui se posait alors fut de comment les montrer car il ne s'agissait pas d'œuvres conçues comme telles. De plus, ces images étaient parfois très dures, assez violentes. On y voyait des gens torturés, des maisons détruites suite à un bombardement et toutes les atrocités qui accompagnent... Pour moi, accrocher ces images à un mur n'avait pas de sens, la tournure était obscène. J'avais aussi songé les donner à la presse.

EG : Mais ce geste aurait été à l'encontre de ta démarche artistique.

EL : L'idée c'était de rendre visible ces images, ce quotidien. Il était pour moi primordial de témoigner. Si la presse s'en emparait, il fallait savoir de quelle manière et en choisir les modalités. Mais comme ces images étaient déjà trop vieilles, elles avaient un an, leur obsolescence en terme journalistique m'a interpellé. Il semble que même une image d'une semaine soit déjà dépassée. Cette dimension est un peu absurde car pour illustrer un article d'un homme en Syrie en train de tirer du haut de sa fenêtre, que cette photographie aie deux jours ou cinq ans, l'action reste la même. Vouloir qu'une photographie soit la plus fraîche, la plus instantanée possible est un peu absurde, dans ces situations. Du fait de mon impossibilité à utiliser mes archives personnelles

après des médias, il me fallait déterminer qu'en faire. La mémoire d'une guerre est-elle envisageable lorsque celle-ci est toujours d'actualité ? Cette option ne me semblait pas non plus appropriée. J'ai finalement décidé d'en faire un livre noir sans texte, comme une boîte noire, un album de famille : *Souvenirs de Syrie*. Ces photographies n'existent donc que dans ce livre.

EG : Ce que tu interrogues dans le quotidien des zones de conflits, c'est aussi les moments d'attente, d'ennui, d'angoisse. Tu retranscris ces guerres en effaçant tout effet sensationnel, de sensationnalisme. Dans ta dynamique de comprendre la guerre, dans sa mise en scène, dans sa construction, tu intègres à 360° le fait d'être devant, derrière, autour, soit l'environnement territorial. Tu parviens ainsi à définir les mécanismes de la guerre mais on perçoit aussi le respect porté envers le combattant. Cela est possible grâce à ta constance sur du long terme, en créant des liens de confiance et amicaux. Sur les dernières minutes, de ton film *Quand les nuages parleront*, on comprend ce franchissement illégal de la Turquie vers la Syrie. Cet extrait m'a personnellement touché car nous touchons ici le cœur de l'acte. Puis tu rends hommage, par un portrait, à l'un de tes amis qui a disparu en essayant de traverser

une frontière. Cette expérience dévoilée et sincère est quelque chose que l'on voit rarement dans l'ensemble de la production artistique qui traite, de près ou de loin, nos thématiques.

EL : J'ai choisi de mettre cet extrait de vidéo à la fin de ce film car il fait particulièrement sens avec la question des kurdes. Le territoire kurde est plus vaste que celui que l'Etat turc lui-même. Les kurdes se trouvent dans plusieurs états. C'est ou c'était aussi le cas des Arméniens et des Assyriens dont je parle également. Il s'agit de différents peuples existant sur ce vaste territoire mais aussi au-delà des frontières de ce territoire. Finalement ce sont des peuples qui transgressent cette notion de frontière étatique. D'autre part j'ai également voulu terminer avec cette vidéo parce que mon ami Hamidreza est mort sur le tracé d'une frontière, celle qui sépare la Turquie de l'Irak lors d'un bombardement de l'aviation turque. Effectivement, j'ai voulu lui dédier ce film car il m'avait beaucoup aidé notamment pour la série *Théâtre de guerre* (2011-2012) [Figures 7 & 8]. Il se trouvait que sans comprendre pourquoi je n'avais plus de ses nouvelles jusqu'à ce que des amis m'annoncent qu'il était décédé. Ce franchissement de la frontière reflète aussi cette histoire.



Figure 5. *Souvenirs de Syrie, Alep et province d'Idlib (Syrie) juin et août 2012*—livre réalisé en 2013. © Emeric Lhuisset. Courtoisie de l'artiste.

EG : Le concept de frontière est complètement ambivalent. Les géographes eux-mêmes peine à s'accorder sur une même définition. On peut évoquer une ligne, ce qui restreint à l'outil cartographique, originellement militaire. On parle aussi de réseau, de maillage, qui est sans doute plus pertinent lorsque l'on touche le limitrophe.

EL : C'est aussi une zone de tension.

EG : Oui bien sûr. A ce propos, le géographe Claude Raffestin énonce la frontière comme coupure, celle qui contraint l'individu du fait des contrôles, du dispositif et renfort sécuritaire de l'infrastructure. On pense à une coupure, telle une brèche entre deux mondes.

EL : Je n'ai pas théorisé la notion de la frontière mais oui, je pense pouvoir dire que c'est ce qui va séparer. Ce sont des populations, des communautés, qui à travers la création d'un Etat et de frontières, ont décidé de ne pas vivre avec d'autres qui sont à côté. A la base l'idée de frontière est hyper violente, si on l'analyse de ce point de vue-là.

EG : Raffestin dit aussi de la frontière que c'est une couture, quand on envisage les flux et interdépendances sociales, sociétales, économiques...

EL : Une couture ou alors je vois plutôt une suture, car ce sont deux éléments qui ont été

ensemble puis déchirés, séparés. On crée des ponts à partir de cela.

EG : C'est là aussi une autre image. On parle souvent de Frontières-ponts et de Frontières-murs. Lorsque l'on vit le territoire, on s'en rend bien compte.

EL : Oui, la plaie à soigner d'un côté et la plaie restée ouverte de l'autre. Si on reste dans la métaphore [rires]. En fin de compte, mes expériences avec les frontières ne sont pas très bonnes, mon ressenti est celui d'une vraie tension autour. Car sans même regarder des panneaux les annonçant, on peut détecter lorsque l'on s'en approche. Les militaires sont généralement plus lourdement armés, voire casqués alors qu'ailleurs ils ne le sont pas etc.

EG : Nous-même quand nous étions enfants, avant les accords de Schengen de 1992, avons vécu cette forme de tension au passage de la frontière.

EL : Oui tout à fait. Je me souviens d'anecdotes à ce sujet lorsque je partais en train en Allemagne avec ma grand-mère. Elle me rassurait au sujet des douaniers français qui effectivement, en uniformes décontractés, étaient sympas et nous laissaient passer. Elle m'avait averti sur les douaniers allemands qui quant à eux portaient des

uniformes stricts et ne nous souriaient pas. J'ignore s'il s'agissait pour elle d'un flashback de la 2^{de} guerre mondiale ou le fait de montrer nos papiers, mais cette traversée de la frontière la stressait énormément. Aujourd'hui cela nous paraît tellement lointain, voire absurde. Grâce au quasi effacement des frontières en Union Européenne, on est arrivé à quelque chose de très agréable. Mais lors de mon travail en 2016 sur les réfugiés, en passant de l'Allemagne au Danemark, j'avais été choqué par les danois qui avaient posé un checkpoint à la frontière. Afin de documenter, j'avais pris des photographies avec eux en me faisant passer pour un touriste un peu idiot afin qu'ils ne se méfient pas.

EG : Nous vivons actuellement un repli de la frontière à cause de la pandémie.

EL : Oui, en espérant que ce ne soit qu'une parenthèse.

EG : Par contre, tu te réfères à une méthodologie, celle de l'utilité de jouer au touriste idiot afin de documenter ces situations particulières. Mais peux-tu nous expliquer ton approche lorsque tu te déplaces sur des territoires tels que l'Irak, la Syrie, l'Afghanistan...

EL : Dans ce cas de figure, je fais très peu d'images. Ma démarche est complètement différente dans les




Figure 6. Souvenirs de Syrie, Alep et province d'Idlib (Syrie) juin et août 2012—livre réalisé en 2013. © Emeric Lhuisset. Courtoisie de l'artiste.



Figure 7. Théâtre de guerre, photographies avec un groupe de guérilla Kurde, Irak, 2011-2012. © Emeric Lhuisset. Courtoisie de l'artiste.

zones de conflit. Dans un premier temps, je rencontre des personnes et leur parle de mon travail. Cela peut prendre des années pour obtenir ce genre d'images car elles sont basées sur des relations de confiance. Il m'a fallu trois ans pour réaliser la série *Théâtre de guerre* qui comporte quatorze images. Dans la durée, on ne peut pas mentir aux gens. Ils se rendent bien compte de qui tu es. Je n'ai d'ailleurs pas cherché à leur mentir, j'ai juste raconté ce que je faisais, ce qui m'intéressait, ce que je voulais dire. On a parlé, construit ensemble le projet. Et c'est vraiment cette démarche qui m'intéresse. En effet, lorsque j'arrive, c'est avec ma culture, mon bagage, avec tout cette mythologie personnelle comme dirait Roland Barthes. Les personnes que je vais rencontrer ont également la leur. C'est alors que nous confrontons nos regards, non pas dans l'affrontement mais dans l'échange. On va réfléchir et construire ensemble le projet. Mes idées, ma culture ne font pas forcément sens pour eux. Lorsque je fais une œuvre ce n'est pas là-bas pour ici. Cette œuvre doit être aussi pertinente là-bas qu'ici. Pour moi c'est essentiel. C'est la raison pour laquelle j'expose aussi beaucoup au Moyen-Orient. J'essaie de montrer mon travail aussi là-bas et pas juste de le faire là-bas. Je traite de sujets qui me sont assez éloignés parce que j'ai besoin d'avoir assez de distance

avec mon sujet de travail pour pouvoir le traiter. Il m'est très difficile d'aborder des sujets dont je suis trop proche. Par exemple, j'ai grandi en banlieue parisienne et on m'a souvent demandé pourquoi je ne travaillais pas sur ce sujet. Il me manquerait la distance et l'objectivité nécessaires. J'ai ce besoin d'avoir une distance sur mes sujets, qu'ils n'aient au préalable pas de lien direct avec moi-même. C'est un parti pris en somme.

EG : Néanmoins actuellement, avec nos restrictions de voyages dus à la pandémie, tu es en train de développer un projet pour lequel tu iras au domicile des personnes.

EL : Oui mais c'est finalement habituel dans mon travail. Par exemple, lorsque je suis avec des groupes armés, ou avec les réfugiés, on partage une intimité. Dans ce cas précis, j'ai été les retrouver et les ai suivis en tant qu'ami. C'est ce qui m'a permis de faire ce genre d'images. J'ai documenté des moments passés avec des amis.

EG : Mais là c'est en France du coup.

EL : Mon travail avec les réfugiés s'est déroulé dans un premier temps en Allemagne et au Danemark. Puis dans un deuxième temps en France, pour ce qui concerne la

seconde génération. J'ai travaillé avec Inès dont le père avait quitté l'Algérie, avec Sarah dont le père avait quitté l'Irak de Saddam Hussain, tout comme le père de ma cousine, donc mon oncle. Finalement dans ma famille... [rires] Je travaille beaucoup dans et avec l'intimité. J'aime comprendre les gens. L'approche est anthropologique, voire même psychanalytique. C'est tardivement que je me suis rendu compte de cette dimension, celle qui consiste à se pencher sur les gens eux-mêmes, sur ce qu'ils pensent. Pendant toute ma scolarité aux Beaux-Arts, je suivais des cours de psychanalyse de l'art avec Christian Gaillard. D'avoir étudié les écrits de Jung, Freud etc. m'a certainement influencé car instinctivement, je demandais aux gens si telle chose ne leur renvoyait pas à telle autre etc. Sur le terrain, je procède de la même façon. Au début, les groupes de guérilla te sortent un discours calé sur celui de la propagande du groupe. Cela n'a rien de négatif, c'est juste l'image qu'ils souhaitent donner. Pour passer au-delà, la dimension psychanalytique est bienvenue. Il s'agit de comprendre l'individu, les raisons qui l'ont amené à arriver à cette situation, vers quoi il souhaite aller. En dehors de tout discours, qu'est-ce qui l'intéresse véritablement ? Et on en revient à : « Ah oui mais quand j'étais petit... ». C'est fascinant car c'est souvent lié.

EG : Si de part et d'autres ta démarche de compréhension de la personne est la même, tu dois aussi trouver des traits psychologiques communs entre chaque combattant.

EL : Oui mieux comprendre le profil des combattants avec qui je vais travailler est une étape fondamentale. On se livre mutuellement, ce qui sur des zones de guerre n'est pas sans risque. Ma vie est un peu entre leurs mains. Lorsque tu te retrouves avec un groupe de guérilla dans une grotte en Syrie, ta vie ne vaut pas chère, ou au contraire elle le vaut. Il faut instaurer une confiance mutuelle. Lorsque les combattants me laissent faire des images, ils se donnent à moi aussi. Il est fondamental de comprendre les personnes à qui tu te livres. Au sein du groupe, de la communauté, il faut savoir à qui tu peux faire plus ou moins confiance. Comprendre l'ensemble des mécanismes est utile à la fois pour le projet, pour ma propre sécurité, mais aussi simplement par intérêt humain. Il m'arrive fréquemment d'essayer de comprendre des personnes dont l'idéologie est aux antipodes de la mienne. J'essaye de comprendre les mécanismes d'une pensée avec laquelle je ne suis personnellement pas d'accord. En saisissant ses mécanismes, je peux essayer de les déconstruire. Notamment vis-à-vis des regards portés



Figure 7. Théâtre de guerre, photographies avec un groupe de guérilla Kurde, Irak, 2011-2012. © Emeric Lhuisset. Courtoisie de l'artiste.

sur les réfugiés, des gens peuvent avoir des préjugés haineux. Alors qu'en approfondissant, tu t'aperçois qu'il s'agit rarement d'un sentiment de haine, fait d'ailleurs très rare, mais plutôt d'une incompréhension et de la peur. De l'incompréhension qui entraîne de la peur, qui entraîne à son tour un discours très violent. Donc, si on s'arrête au premier regard qui s'apparente à de la haine, la suite de l'approche sera erronée et on ne parviendra pas à déconstruire les regards.

EG : Pourquoi souhaites-tu déconstruire ce type de regards ?

EL : Car j'estime que certains d'entre eux sont injustes, qu'ils créent de la violence, un danger à la fois pour les personnes contre lesquelles ils se dressent mais aussi pour la société en son entier. Beaucoup de gens avec ce regard a priori haineux vont le partager, vont mettre en place des leaders qui vont décider en fonction. C'est de cette façon que les sociétés totalitaires, les

absurdités dangereuses, les massacres, les génocides etc. arrivent. Leur cause revient essentiellement à ce type de mécanisme donc il est pour moi essentiel de déconstruire ce type de regards.

EG : Comment perçois-tu cette crispation, cette montée des populismes, des nationalismes ? Je pense en particulier à l'AFD en Allemagne, ce qui est un comble dans le sens où l'on ne pensait pas que cela pouvait arriver dans ce pays.

EL : C'est très inquiétant. C'est la raison pour laquelle il faut d'autant plus essayer de déconstruire les regards. Il faut tenter de se dresser contre. Mais pas comme un mur, ce n'est pas la solution. Car les gens finiront par taper dessus et le casser. Donc plutôt s'insinuer et essayer non pas de les convaincre, mais plutôt les inviter à se poser des questions. Par exemple, j'ai mis en parallèle mon travail sur les réfugiés avec celui des combattants kurdes. Il y a entre les deux un écart de huit ans. Ce qui m'intéresse c'est que d'un côté ces combattants sont héroïsés quasiment à l'unanimité en Occident, quelques soit les bords politiques. Les personnes qui sont dans le rejet des réfugiés, idéalisent également ces combattants kurdes : ils sont ceux qui ont combattu Daesh. Sauf que dans mon projet, c'est précisément ces mêmes combattants, ces personnes que tu retrouves huit ans plus tard, devenues des réfugiés. Or il y a tout un pan de la population qui considère les réfugiés comme des parias, des parasites alors même qu'ils héroïsent ces combattants kurdes. Or comment peut-on héroïser une personne et une fois que celle-ci a franchi la mer, la considérer comme un paria, un parasite ? Les gens ne font pas forcément d'emblée ce rapprochement. C'est en le confrontant sur ce point que des doutes, des fissures dans leur rhétorique, leur idéologie, vont se créer. Il s'agit de fissurer ces idéologies afin qu'elles ne s'effondrent. C'est tout du moins la manière dont j'essaie de procéder. C'est flagrant lors de présentations publiques de mon travail. A Paris-Photo par exemple, lorsque j'ai dévoilé mon travail sur les réfugiés, certains dans l'assistance n'avaient pas véritablement envie d'écouter. Néanmoins au fur et à mesure, en racontant les histoires individuelles des réfugiés, les yeux de l'auditoire se sont un peu éclairés, comme si quelque chose s'était passé en eux. La visite terminée, ils finissaient par discuter entre eux du sujet, revenaient voir certaines images etc. Ce sont ces mêmes personnes qui au début se disaient qu'elles allaient suivre la visite par politesse. Et c'est donc à ce moment précis que je me dis que cela fonctionne. Les gens ne vont pas forcément changer leur idéologie mais ils vont commencer à s'interroger, peut-être autrement. Et c'est pour moi essentiel.

EG : Alors que ces combattants sont héroïsés, lorsqu'ils arrivent sur un territoire en Occident, en l'occurrence ici en France, c'est précisément la question de l'autre, le rapport à l'Altérité qui survient. On a bien vu les répercussions de la « crise migratoire » en 2015 et

encore aujourd'hui, celles qui ont conduit à un repli des frontières. Que faire de cet Autre qui dérange ? Comme tu le précises, la peur et l'incompréhension guident, alors que l'on a besoin de l'autre. L'excuse est souvent au terme démographique, mais le besoin va bien au-delà.

EL : Selon moi c'est une peur qui a été créée par des politiques. Il y a un jeu sur la méconnaissance, l'ignorance, afin d'appuyer leur pouvoir. On arrive toujours à cette recherche d'avoir un bouc-émissaire. De tout temps cette recherche apparaît. Ça a été le juif, le protestant, le gitan... celui qu'on ne connaît pas ou du moins que l'on connaît mal. J'ai beaucoup travaillé sur la Turquie où le pouvoir repose et se construit sur l'idée même d'un ennemi intérieur. Qu'il s'agisse des arméniens, des assyriens, des grecs pontiques, des alévis, des kurdes : il faut toujours construire un ennemi de l'intérieur.

EG : Ce qui est effrayant c'est le relais pris par les nouvelles technologies où on finit par rester dans son propre clan, sans possibilités de traverser. Les passerelles entre les savoirs, les connaissances sont moindre.

EL : Je me pose beaucoup de questions par rapport aux nouvelles technologies. Oui effectivement, ça facilite la communication des idées.

EG : Mais le cadre reste entre nous, nos communautés.

EL : Oui mais n'était-ce pas déjà le cas avant ? J'ai retrouvé par exemple un livre édité en France dans les années vingt : « Le complot juif-allemand ». Ce genre de livres circulait, s'échangeait. Les complots ont toujours existé, avant même l'apport technologique. Elles permettent juste d'accélérer l'information, comme l'a été l'invention de l'imprimerie. Le vrai problème, à mon avis, c'est qu'en fin de compte ceux qui pourraient travailler à la déconstruction des complots n'y parviennent pas assez efficacement. Les médias reconnus regroupent une information accessible mais très tôt il y a eu l'alternative d'internet et des réseaux sociaux. Celle-ci a été très vite accaparée par ceux dont l'information ne pouvait pas passer par les grands médias. La toile leur a servi à diffuser leurs idées, ce qui n'était pas forcément le cas pour la majorité des médias classiques qui n'en avaient pas besoin car ils possédaient déjà leurs canaux de diffusion. Du coup, ils sont arrivés plus tardivement sur un champ déjà investi par les complotistes. Bien sûr poser le doute est assez sain mais le problème est la manière dont on s'interroge. De quelles connaissances sur le sujet dispose-t-on ? Qui est le narrateur ? Certains complots sont extrêmement complexes à démêler car solidement construits, mélangeant vraies et fausses informations. De plus, le complot peut avoir un effet séduisant dans ce qu'il apporte comme réponse facile. Alors qu'il faudrait aussi savoir accepter de ne pas savoir, on ne peut avoir réponse à tout !



ART & BORDERS

En français

Borders in Globalization Review
Volume 3, Issue 1 (Fall/Winter 2021): 121-127
<https://doi.org/10.18357/bigr31202120448>

Murs frontières et virtualité

Hélène Mutter

*Dans le cadre de la section spéciale **Art & Borders**, l'artiste plasticienne Hélène Mutter interroge la perception des frontières étatiques par le biais de la post-photographie. Depuis l'accessibilité technologique de Google Earth, le flou des séparations entre les nations jurent avec l'appréciation physique et vécue du passage. On assiste à un aplatissage des réalités géopolitiques. L'artiste propose pour BIG_Review cet article inédit sur son projet photographique « Lines » qui avait été exposé au festival Fotolimo dont un article dédié est dans ce même numéro présenté.*

A propos de l'artiste




www.helenemutter.com

Artiste plasticienne, docteure en Art et Sciences de l'Art, chercheuse, Hélène Mutter soutient en 2020 sa thèse de doctorat intitulée « La guerre à l'épreuve de l'image—Art et dispositifs visuels », réalisée en collaboration avec l'Académie Royale des Beaux-Arts et l'Université Libre de Bruxelles (ULB).

Sensible aux transformations politiques et sociales du monde qui nous entoure via une approche qui est celle de l'image au sens large, Hélène Mutter interroge les façons que nous avons de documenter le monde, et particulièrement les situations de crise et de conflit, par la création d'images, d'archives et de visuels, qu'ils soient produits par l'ingénierie militaire, des logiciels ou diffusés dans les médias.

Fin 2019, elle se rend au Liban alors en pleine révolution, afin d'y effectuer un projet photographique dans le cadre de sa résidence à la Beirut Art Residency. Son travail a récemment été publié dans la revue numérique *Humanities, Arts and Society* initiée par UNESCO-MOST, et elle est lauréate, en 2021, de la résidence artistique au Centre Culturel de Rencontre de Neimenster à Luxembourg.

Elle est également collaboratrice scientifique de la Faculté de Philosophie et Sciences Sociales de l'Université Libre de Bruxelles, laboratoire Repi (Recherche et Études en Politique Internationale).



© 2018 Google

Introduction

De moins en moins vue au travers de sa fonction de représentation de la réalité, l'image photographique devient abstraite, non-figurative, un objet technique en lui-même et pour lui-même. Nous reviendrons, dans cette contribution, sur des questionnements précédemment soulevés dans mon travail de thèse qui a porté, à partir de l'analyse et de l'étude d'archives photographiques de la première guerre du Golfe de 1991, sur les différents régimes de visibilité mis à l'œuvre dans les représentations actuelles des conflits. Ma réflexion s'est portée sur les images produites au sein même de l'armée, afin de proposer une alternative visuelle face aux dangers liés à l'esthétisation des images de guerre. En opérant un décentrement du regard face à ces images, il s'est agi de penser en termes de « dé-subjectivation » où l'ensemble des dispositifs visuels mis en œuvre dans le cadre des conflits participe, de fait, à la dé-subjectivation du regard. Avec l'arrivée de la photographie sur le champ de bataille, c'est tout le champ de perception de la guerre qui se transforme. Questionner l'image produite dans le contexte de la guerre, c'est donc à la fois questionner son champ de perception et les différentes trajectoires de visibilité qui composent son environnement visuel. La guerre doit être pensée en lien avec notre regard. Depuis la guerre du Golfe, conflit qui a marqué une rupture dans la façon de penser et de représenter la guerre, le monde est devenu un écran géant sur lequel se succèdent, et de façon de plus en plus rapide, un flux et un flot d'images ininterrompus. L'image de guerre, telle qu'elle était pensée, montrée, imaginée jusque-là, n'allait plus

jamais être la même. L'arrivée de la vue aérienne dans le champ de la guerre, la transformation du regard et l'abandon du corps produisent une image qui ouvre les limites visuelles auxquelles nous étions habitués jusqu'alors. La question du processus de production de l'image photographique soulève un questionnement qui n'est pas sans lien avec la dé-subjectivation à l'œuvre dans le champ de la guerre. L'opérateur placé derrière son appareil photo produit quelque chose « avec une machine », tout comme l'ingénierie militaire produit méthodiquement et logiquement sa propre imagerie. Il s'agit alors de penser le renseignement et la reconnaissance aérienne militaire en termes de « globalisation de l'emploi de la puissance aérienne » (Aubout 2011, 89), où la guerre se pense aussi dans une troisième dimension.

Aujourd'hui, et accessible à tous, le logiciel Google Earth est devenu « l'œil du ciel », incarnant la figure contemporaine de la vision panoptique. En quelques clics, n'importe quel utilisateur se retrouve tel Icare survolant le monde, parcourant en une fraction de seconde, ou presque, la totalité du globe. C'est à partir d'un point de vue identique à cet œil absolu que le militaire, derrière son écran, aura droit de vie et de mort sur les populations. Selon cette perspective, nous pouvons affirmer que la logique de qui utilise Google Earth devient la même que celle développée par l'armée : n'importe qui peut survoler l'ensemble d'un territoire sans même s'en approcher, tout en étant en réalité situé à des milliers de kilomètres, derrière son écran d'ordinateur.

Dominer le monde


La question de la distance, de la bonne distance, est une chose importante, à la fois pour voir, mais aussi pour toucher ou être touché. Tenir la distance permet d'un point de vue stratégique de dicter le rythme du combat tout en évitant de se faire toucher. Ni trop loin ni trop près. Dans les guerres napoléoniennes, on recommandait aux soldats de ne pas tirer avant de voir le blanc des yeux de l'adversaire. La distance s'est considérablement allongée depuis. Mais la violence de l'impact, elle, a peu changé. À travers les nouvelles technologies employées par les militaires via les dispositifs de prise de vue (drones, caméras-suicides, images satellites), il est intéressant d'observer que l'articulation proximité/distance est au cœur même de la notion de combat. Qu'elle soit horizontale lors de déplacements latéraux ou frontaux entre des adversaires, ou verticale du point de vue d'une attaque aérienne, la distance multiplie les intervalles et l'espace qu'il reste à parcourir avant la frappe, l'impact. Dans la guerre qui en passe par les nouvelles technologies, le soldat derrière son écran de contrôle apparaît ici comme l'opérateur d'une guerre qui se joue aujourd'hui sans corps à corps. Les temps de l'assaut et du combat sont réduits à l'instant de la frappe de la cible, et la précision dite « chirurgicale » est censée provoquer des dégâts sans causer de dommages collatéraux. Dès lors, à quelle distance se situer ? À quel moment attaquer, abolir la distance qui sépare et/ou rapproche deux adversaires ? Cette violence maîtrisée, ritualisée, est bien synonyme de mort. « Le spectacle d'êtres humains luttant l'un contre l'autre, quelle qu'en soit la raison, est excessivement perturbant », écrit Joyce Carol Oates dans son ouvrage *De la boxe*. Avec vingt-cinq siècles d'écart, nous voici devant une nouvelle application de l'art de la guerre : soumettre l'ennemi sans combat (Tzu

2008, 142) ? L'apparition de la reconnaissance aérienne sur le champ de bataille, puis de la photographie aérienne comme document d'expertise au sein du monde militaire participe, de fait, à ce changement d'échelle dans les stratégies modernes de combat. Médium profondément séduisant et toujours très présent dans notre imaginaire, les vues d'en haut engendrent des changements perceptifs considérables. La vue aérienne fait basculer notre regard d'Homme en un regard voulu objectif et neutre, transformant la surface terrestre en écran. En effet, l'espace visuel devient global et le regard souverain est absolu.

La vue aérienne, grâce aux technologies contemporaines, permet une approche globale des environnements dans lesquels nous vivons, transformant notre regard et la vision que nous avons du monde et construisant un espace désormais entièrement franchissable. Dans un monde moderne en pleine expansion urbanistique et au devenir machinique grandissant, les innovations visuelles sont nombreuses et il est question de « détecter un au-delà de la surface optique » (Frizot 2001, 387).

À propos de Google Earth

Depuis la première photographie de la Terre prise de l'espace datée au 24 octobre 1946 et la première image de la Terre en son entier véhiculée par la NASA en 1966, l'imagerie spatiale n'a cessé de se développer jusqu'à nous représenter la Terre comme un globe virtuel (Coulais 2015, 175) sur notre ordinateur. Mais à partir des années 1960 et l'envoi du premier homme dans l'espace, c'est



© 2018 Google


le regard de l'humanité sur le monde (Coulais 2015, 177) qui a été entièrement transformé. L'enjeu de ce type de représentations nécessite qu'aujourd'hui on les considère en tant qu'images qui font partie d'un dispositif visuel précis. L'utilisation militaire n'a de cesse de redéfinir cet espace de vision, car « ce nouveau régime de domination » (Deleuze 2018, 12)¹ tel que l'a qualifié Gilles Deleuze, produit avant tout une suprématie stratégique. Hannah Arendt faisait part de son scepticisme quant aux progrès et aux politiques expansionnistes américaines en pleine guerre froide. Que devient l'homme en s'éloignant de la Terre ? La philosophe mettait en garde contre la fuite de l'homme face à sa condition, fuir « la terre pour l'univers » et fuir « le monde pour le Moi » (Arendt 1992, 39).² Le premier aspect de cette analyse renvoie à la « conquête de l'espace » et à la volonté de l'homme d'atteindre le cosmos. Prenant comme exemple l'envoi d'un satellite en orbite en 1957, Arendt considère alors que le plus grand exploit de la science moderne est bien cette conquête de l'espace, mais qu'elle représente un véritable danger pour l'homme. Là où l'homme se voit conquérant de l'espace et du cosmos, se développe par corrélation une puissance et une domination techniques, annonciatrices de sa propre destruction.

Initialement, le logiciel Google Earth était connu sous le nom de « Earth Viewer » et commercialisé par la société Keyhole, dont le fond d'investissement In-Q-Tel était géré par la CIA. Aujourd'hui, qui mieux que Google peut symboliser le phénomène de globalisation et de contrôle ? Google Earth, l'un de ses logiciels gratuits les plus populaires, apparu en 2005, permet à tout utilisateur connecté à internet de parcourir le monde en quelques instants. Le message est clair : il est « le globe terrestre le plus détaillé au monde » (slogan en page d'accueil du logiciel : <https://www.google.fr/intl/fr/earth/>). Google Earth s'adresse à tout utilisateur


en lui proposant, entre autres, les actions suivantes : « créez des histoires et des cartes », « trouvez un lieu qui vous plaît », « partez à l'aventure », « racontez votre histoire ». Google Earth ou, traduit littéralement, Google Terre. J'emprunte ici l'explication que propose Marc Dorrian du mot Google dans son article « sur Google Earth », dans lequel il rappelle que Google tire son nom du mot gogol, nombre gargantuesque représenté par un nombre entier qui s'écrit avec le chiffre 1 suivi de 100 zéros. Google Earth ou « le gigantisme de la terre ».

« Si nous vivons, comme d'aucuns le prétendent, à l'âge de l'image aérienne, alors Google Earth en est l'un des principaux responsables. Aujourd'hui, la vue aérienne (l'image de *partout*) semble être partout, et on peut affirmer que Google Earth est sans doute la manifestation la plus importante et la plus stimulante de cet appétit contemporain et vorace pour les vues du ciel. De plus en plus, les relations au sol sont induites de manières complexes depuis le ciel ; une situation que Google Earth, grâce à la gigantesque disponibilité des images qu'il propose, a largement contribué à créer. Très appréciée pour ses effets spectaculaires et saisissants, la vue aérienne s'est véritablement imposée comme un élément récurrent de la culture visuelle populaire, des formes de supports et des installations touristiques » (Dorrian 2012, 230-231).

Comme le souligne ici l'auteur, il est vrai d'affirmer qu'aujourd'hui la vue aérienne est une imagerie qui fait partie intégrante de notre quotidien. Mais utilisée via l'interface Google Earth, elle constitue à mon sens un outil ludique et de distraction, dont l'unique finalité est de faire croire au spectateur qu'il est ce regard souverain et observateur sur le monde, qu'il est « un cyber-touriste »



© 2018 Google



© 2018 Google

(Dorrian 2012, 232), comme le qualifie Dorrian. De fait, à la différence des images aériennes véhiculées au début du XXe siècle, que nous montrent les vues aériennes de Google Earth ?

Lorsque nous naviguons dans le logiciel de Google, nous pouvons zoomer et dé-zoomer à l'infini sur le globe terrestre. Mais qu'est-ce qui apparaît, en premier lieu, lorsque nous ouvrons le logiciel ? Sur l'écran apparaît une petite main blanche, qui fait office de curseur spatial et qui nous permet de faire tourner la terre, un « simulacre numérique » (Dorrian 2012, 233) (d'ailleurs, en 2018, Google Maps a troqué son planisphère contre un globe terrestre en 3D), comme on ferait tourner un globe entre nos mains. Nous nous situons à une altitude de 11000 kilomètres environ, ne sachant pas très bien où nous sommes, flottant dans l'espace. À droite de l'écran, un curseur nous permet de zoomer et dé-zoomer sur le globe. Ce qu'il est intéressant de constater, c'est qu'à une altitude de 68 mètres, le point de vue vertical se redresse pour adopter le point de vue du piéton, « l'affichage au niveau du sol » comme indiqué sur l'écran.

« Google Earth nous présente une image dénuée de toute aura, dans laquelle le « magnifique joyau » des images d'apollo se trouve fragmenté (dans l'espace et dans le temps) en une panoplie d'ensembles de données géospatiales produites par les satellites en orbite et les dispositifs de capture d'image de capacité inférieure, pour être ensuite recousues numériquement, et pour enfin reconstituer l'image dans sa totalité » (Dorrian 2012, 234).


D'après l'analyse que propose Marc Dorrian des images véhiculées par l'interface du logiciel, on peut alors avancer l'affirmation suivante : la logique visuelle de Google Earth

est la même que celle de la guerre depuis l'apparition des visuels de la première guerre du Golfe. En utilisant Google Earth, nous laissons libre cours à notre puissance d'immixtion dans le domaine tant public que privé tout comme l'avidité de la puissance militaire peut avoir accès au territoire qu'elle convoite. Par ailleurs, dans les deux cas, nous sommes face à une vision fragmentée de ce que nous voyons. Les images qui composent le globe terrestre proposées par Google Earth, telle une sphère éclatée en milliers de pixels et de strates visuelles, sont composées d'une multitude d'informations et de données qui sont elles-mêmes assemblées, reconstituées,

« recousues », afin de ne montrer qu'une infime partie d'un ensemble, à savoir l'image qui sera proposée au spectateur. Dans le champ visuel de la guerre et surtout dans les conflits contemporains, on peut constater un phénomène d'éclatement quant aux images diffusées et que l'on veut bien nous montrer des conflits. Tout comme les visuels de la guerre du Golfe sont devenus la surface de l'écran télévisuel, les images reconstituées deviennent la « surface numérique » (Dorrian 2012, 235) de Google.

Des lignes frontières

Mais avec des logiciels tels que Google Earth, peut-on aujourd'hui envisager la frontière comme un espace entièrement virtuel, dont les limites seraient elles-mêmes indéfinissables ? Étymologiquement, la frontière vient du provençal « fronteira », l'endroit où deux armées se font front, s'affrontent. L'histoire de la séparation des hommes par des murs semble donc être indissociable de la guerre, et il était à mon sens nécessaire de penser la représentation virtuelle des murs frontières à la lumière de la représentation de la guerre. C'est de cette réflexion que



© 2018 Google

découle mon projet « Lines », qui a entièrement été réalisé sur le logiciel Google Earth, où j'ai recherché et archivé trente-neuf murs frontières qui existent encore aujourd'hui dans le monde sur la soixantaine déjà construits ou en cours de construction. Projet qui questionne l'ambiguïté quant à la confrontation entre la réalité vue à travers un logiciel et la représentation virtuelle du réel, j'ai très vite été confrontée à la limite propre de la représentation des technologies numériques n'obtenant, pour seule représentation de murs, que des lignes abstraites. En faisant se rejoindre la ligne d'horizon et la ligne de la frontière, ces images produisent un éloignement continu de la frontière et de loin, elles semblent être un trait discontinu tout comme l'est le trait discontinu sur une carte.

Avec le point de vue du piéton, on se rend vite compte que l'image est très loin de la réalité : elle est entièrement virtuelle, pixellisée et standardisée. Seules changent, en fonction des régions du monde, la couleur des pixels utilisés, stylisation de plus qui tente de coller à la réalité. Bien loin des images aériennes satellitaires habituellement diffusées via Google Earth, on assiste à une simplification évidente du champ du réel : toutes les images se ressemblent et paraissent sortir du même jeu vidéo et notre œil semble s'être aujourd'hui habitué à une telle logique de production des images.

Les images de Google Earth sont intéressantes ici car on est dans une mise à distance totale de la frontière, qui se traduit également par une mise à distance des corps, qui sont inexistantes. Ces images permettent de mettre à distance la réalité en brouillant les informations, elles ne coïncident pas avec ce que l'on voit quotidiennement. Ce sont des images qui ne sont pas là pour informer, elles tiennent à distance l'observateur puisqu'elles ne signifient,

en apparence, rien. Avec la multiplication des points de vue et des perspectives par la prolifération des modes de diffusion et de fabrication des images, il en va également de la multiplication des représentations de la frontière qui devient elle-même une représentation aléatoire. On sait dès lors quand elle commence, mais on ne sait pas où ni comment elle va finir.

Liste des murs frontières représentés dans le projet « Lines » :

- Afghanistan/Ouzbékistan
- Afrique du Sud/Mozambique
- Afrique du Sud/Zimbabwe
- Algérie/Maroc
- Botswana/Zimbabwe
- Bulgarie/Turquie
- Espagne-Ceuta/Maroc
- Corée du Nord/Corée du Sud
- Egypte/Bande de Gaza
- France-Calais/Royaume-Uni
- Bande de Gaza/Israël
- Grèce/Turquie
- Inde/Bangladesh
- Inde/Birmanie
- Inde/Pakistan-Cachemire
- Irak/Turquie
- Iran/Pakistan
- Israël/Cisjordanie
- Israël/Egypte
- Israël/Liban
- Israël/Syrie
- Jordanie/Irak
- Kenya/Somalie
- Libye/Tunisie
- Macédoine/Grèce
- Malaisie/Thaïlande

- Maroc/Sahara Occidental
- Espagne-Melilla/Maroc
- Mexique/États-Unis
- Oman/Émirats Arabes Unis
- Oman/Yémen

Notes

1. Article paru dans L'Autre journal n°1, mai 1990, repris sous le titre « Post-scriptum sur les sociétés de contrôle » in Pourparlers. 1972-1990, éditions de Minuit, 1990, p. 247.
2. Traduction de *The Human Condition*, London, Chicago, University of Chicago Press, 1958 ; première traduction française en 1961, cité par Bernard Debbieux, « Les spatialités dans l'œuvre d'Hannah Arendt », *Cybergeo : European Journal of Geography* [En ligne], Epistemología, Historia de la Geografía, Didáctica, documento 672, Publicado el 02 abril 2014. <https://doi.org/10.4000/cybergeo.26277>

Works Cited

- Arendt, Hannah. 1992. *Condition de l'homme moderne*, Pocket, Paris.
- Aubout, Mickaël. 2011. « Le milieu aérien, acteur et objet du renseignement », dans *Hérodote*, 1(140).
- Coulais, Jean-François. 2015. *Images virtuelles et horizons du regard*, MetisPresses, VuesDensemble, Genève.
- Deleuze, Gilles. 2018. « Les sociétés de contrôle », in *EcoRev*, n°46, 2018(1). <https://doi.org/10.3917/ecorev.046.0005>
- Dorrian, Marc. 2012. « Sur Google Earth », in *Seize études pour une histoire culturelle : vues aériennes*, sous la direction de Mark Dorrian et Frédéric Pousin, Metispresses, Genève.
- Frizot, Michel. 2001. « Une autre photographie, les nouveaux points de vue », dans *Nouvelle histoire de la photographie*, sous la direction de Michel Frizot, Larousse, Paris.
- Tzu, Sun. 2008. *L'art de la guerre*. Flammarion, Paris.



ART & BORDERS

In English

En français

Borders in Globalization Review
Volume 3, Issue 1 (Fall/Winter 2021): 128-136
<https://doi.org/10.18357/bigr31202120449>

Fotolimo: A Festival that Borders on all Images

Fotolimo, un festival qui fait frontière de toutes images

Christian Gattinoni

*In this BIG_Review exclusive for the special section **Art & Borders**, Christian Gattinoni highlights a conference given during the FOTOLIMO festival. Located on the French-Catalan border, the festival boasts “the mission to add energy to reflect on the concept of border through the image, in a critical cross-border perspective”.*

*En exclusivité, pour notre section spéciale **Art & Borders** de BIG_Review, Christian Gattinoni reflète l'une de ses conférences donnée lors du festival FOTOLIMO. Situé à la frontière franco-catalane, le festival a pour « mission d'ajouter de l'énergie pour réfléchir sur le concept de frontière à travers l'image, dans une perspective transfrontalière critique ».*

About the author

Teacher at the École Nationale Supérieure of Photography of Arles from 1989 to 2016. Christian Gattinoni has been practicing writing and photography since the mid-1970s. He works as an art critic—member of the International Association of Art Critics (AICA)—mainly interested in the relationship between photography, other arts and human sciences whose common denominator remains the body. He shares his time between art criticism, curating exhibitions, and image pedagogy.

A propos de l'auteur

Enseignant à l'École Nationale Supérieure de la Photographie d'Arles de 1989 à 2016. Christian Gattinoni pratique écriture et photographie depuis le milieu des années 1970. Il mène un travail de critique d'art—membre de l'Association Internationale des Critiques d'Art (AICA)—qui s'est principalement intéressé au rapport entre photographie, autres arts et sciences humaines dont le dénominateur commun reste le corps. Il partage son temps entre la critique d'art, le commissariat d'exposition et la pédagogie de l'image.



Photo credit FOTOLIMO

www.christiangattinoni.fr



Introduction

Combining the term *Foto*, spelt more universally without the English or French "ph", and the term *limo* meaning "the limit", the creators of the **Fotolimo festival** span both sides of the French-Spanish border in the Pyrenean region, between Cerbère and Portbou. The first edition was founded in 2016 as a joint initiative between three associations in the Languedoc-Roussillon-Midi-Pyrénées region: the Lumière d'Encre association in the town of Céret, Negpos in Nîmes, and Phot'œil in Talairan. The first two will continue alone in the second year.

If the border is defined as a geographical and territorial space where one swings from one side to the other, from one state to another, the people in charge of the festival want to approach it as "this territory of transgression, this immense place of sensitive and aesthetic potentiality. This open stage where innumerable scenarios can take place". In an even more positive way they envisage it, far from the English terms "boundary" or "border" which accentuate its character of limit, but as an interface, as a place producing exchanges. Wandering, nomadism, pilgrimage, invasion, exile, and colonization have constituted the history of humanity into a history of migration. The political, ideological, and artistic stakes involved justify the urgency they feel to make a frontier, which originally entailed going into battle to fight and defend oneself. Photography and other contemporary art forms serve as the weapons for those participating in Fotolima. This essay briefly illustrates these themes with glimpses of the diverse works showcased at the festival's premier event.

The Physical Limits of the Border

Several artistic contributions to the festival explore the physical limits of the border. The Belgian artist Hélène Mutter has photographed in digital color intermediate places in almost forty countries at war where borders are indistinct or contested and often represent the very source of the conflict. Her *Lines* series [discussed in [an essay by the artist](#) in this issue] results in a set of quasi-abstract images that show the limits of visual geography.

Maxime Taille, having lived in the North of France, went back and forth to Belgium while he studied photography at Le 75, an Art School in Brussels. His work scans the no-man's lands around the old customs posts between the two countries in search of the facts of tourism in the duty-free commercial zones. In the process, he denounces the randomness of the border.

Arno Brignon received a grant for documentary photography from the French Ministry of Culture for his project *Freedoors to Spain* [Figure 1], whose work was first exhibited at a festival in Ceuta, a Spanish city adjoining Morocco. With the only line of escape the rock of Gibraltar, on a small territory of 20 square kilometres,

Introduction

En associant le terme *Foto*, orthographié plus universellement sans le « ph » anglais ou français, et le terme *limo* signifiant « la limite »; les créateurs du **festival Fotolimo** s'étendent de part et d'autre de la frontière franco-espagnole pyrénéenne, entre Cerbère et Portbou. La première édition a été fondée en 2016 comme initiative conjointe entre trois structures de la région Languedoc-Roussillon-Midi-Pyrénées : Lumière d'Encre à Céret, Negpos de Nîmes et Phot'œil de Talairan. Les deux premières continueront seules la deuxième année.

Si la frontière se définit comme un espace géographique et territorial où l'on bascule d'un côté ou de l'autre, d'un Etat à un autre, les responsables du festival veulent l'aborder comme « ce territoire de transgression, cet immense lieu de potentialité sensible et esthétique. Cette scène ouverte où peuvent d'innombrables scénarios peuvent se dérouler ». De manière encore plus positive ils l'envisagent, loin des termes anglais de « *boundary* » ou de « *border* » qui accentuent son caractère de limite, mais comme une interface, comme un lieu producteur d'échanges. Les errances, le nomadisme, les pèlerinages, les invasions, l'exil et la colonisation ont transformé l'histoire de l'Humanité en une histoire de migration. Les enjeux politiques, idéologiques, et artistiques justifient l'urgence qu'il y a à faire de la frontière, qui à l'origine n'existait pas, une frontière. De faire une frontière, ce qui à l'origine signifiait aller au combat pour se battre et se défendre. La photographie et d'autres formes d'art contemporain servent d'armes pour ceux qui participent à la Fotolimo. Ces thèmes sont brièvement illustrés par des aperçus des différentes œuvres présentées lors du festival.

Les limites physiques de la frontière

Plusieurs contributions artistiques au festival explorent les limites physiques de la frontière. L'artiste belge Hélène Mutter a photographié en couleur numérique des lieux intermédiaires dans près de quarante pays en guerre où les frontières sont indistinctes ou contestées et représentent souvent la source même du conflit. Sa série *Lines* [voir [l'article de l'artiste](#) dans ce numéro] aboutit à un ensemble d'images quasi abstraites qui montrent les limites de la géographie visuelle.



Figure 1. *Freedoors to Spain*. © Arno Brignon. Courtesy of the artist and Fotolimo.

migrants, Moroccans, and Spaniards seem to be blocked. The author disowns the situation as follows:

In these places, consumerism is pushed to its caricature. Questionable financial products, tax havens, speculative bubbles, controversial diplomatic relations, more or less legal trafficking have made and still make the wealth of these territories. In atmospheric black and white shots, intimate spaces, places of passage and thresholds organize centrifugal visions.

Daphne Le Sergent created in 2010 an eight-minute video: *24 clichés que j'ai occupés* (*24 Pictures I Took*) [Figure 2]. They were collected in the south of Spain, in the region of Almeria. "El mare del plastico" is made up of 17,000 hectares of greenhouse crops whose spectacular development is based on the overexploitation of immigrant labor. Black and white photos are superimposed with color-video inlays. Each one is introduced by simple actions: arriving, phoning, walking, waiting, getting off, living, working, looking. The notion of border is materialized by the juxtaposition of the fixed image and the moving image of the same place in the same space.

The Issue of Migration

Je suis pas mort je suis là (*I am not Dead I am Here*) was produced by Laetitia Tura during stays in Morocco and Tunisia to meet migrants who shared their experiences of migratory journey.

For these migrants to Italy another stage is the Greek port city of Patras, here studied by Stephanos Mangriotis in *Europa Inch Allah* (*Europe Godwilling*) [Figure 3].

For *Les traverses* (*The Crossbars*) Aglaé Bory brings together two sets: *Mers intérieures* (*Inland Seas*) which aligns men and women with their backs to the sea, and *Les invisibles* (*The Invisibles*), which reveals their faces [Figure 4]. In the same way, the most sensitive images of *Border Line* by Richard Petit [Figure 5], produced during his residency at Lumière d'encre, are these deliberately blurred alignments of male bodies that




Figure 2. *24 clichés que j'ai occupés*. © Daphné Le Sergent. Courtesy of the artist and Fotolimo.

Maxime Tailleux, ayant vécu dans le Nord de la France a beaucoup pratiqué les allers-retours vers la Belgique jusqu'à faire ses études à l'école de photographie « le 75 » à Bruxelles. Il scrute les no-man's lands autour des anciens postes de douane entre les deux pays en recherche des faits de tourisme dans les zones commerciales hors taxes. Il dénonce ainsi l'aléatoire de la frontière.

Arno Brignon a reçu une Bourse à la photographie Documentaire du Ministère de la Culture pour son projet *Freedoms to Spain* [Figure 1], dont la première œuvre a été exposée pour la première fois au festival de Ceuta, la ville espagnole située dans le Maroc voisin. Sur un territoire restreint de 20 kilomètres carrés, Migrants, Marocains et Espagnols semblent bloqués avec pour seul ligne de fuite le rocher de Gibraltar. L'auteur en dénonce la situation ainsi :

Dans ces lieux, la société de consommation est poussée à sa caricature. Produits financiers douteux, paradis fiscaux, bulles spéculatives, relations diplomatiques controversées, trafics plus ou moins légaux ont fait et font toujours la richesse de ces territoires. Dans des clichés atmosphériques en noir et blanc, espaces intimes, lieux de passages et seuils organisent des visions centrifuges.

Daphné Le Sergent crée en 2010 une vidéo de huit minutes : *24 clichés que j'ai occupés* [Figure 2]. Clichés qui ont été recueillis dans le Sud de l'Espagne, dans la région d'Almeria, « El mare del plastico » est constituée par 17 000 hectares de cultures sous serres dont le développement spectaculaire repose sur la surexploitation de la main d'œuvre immigrée. Ces clichés en noir et blanc sont superposés avec des incrustations de vidéo couleur. Chacune est introduite par des actions simples « Arriver, téléphoner, marcher, attendre, descendre, habiter, travailler, regarder ». La notion de frontière est matérialisée par la juxtaposition entre image fixe / image mouvante d'un même lieu.



Figure 3. *Europa Inch Allah*. © Stephanos Mangriotis. Courtesy of the artist and Fotolimo.




Figure 4. *Les traversées*. © Aglaé Bo. Courtesy of the artist and Fotolimo.

make us aware of all the migrants who disappear from our daily screens while trying to cross borders at the risk of their lives. At the edge of the shore or in the depths of the forest, the ghostly views of these shipwrecked people are deeply moving, between fact and fiction.

Jacqueline Salmon produced *Le hangar* (*The Warehouse*) on the accommodation sites of Sangatte. Following Paul Virilio's book *Chambres précaires* (*Precarious Rooms*) from "Samu social" in Paris. She testifies to the living conditions of migrants by using only the materials available to them: UN camp style tents, algeco shelters, folding beds, khaki blankets, and mixtures of government-issued civilian and military fabrics. Conversely, Thierry Dana for his series *El Hogar* (*Home*) shows the daily needs of an Afghan refugee family at last appeased in Geneva.

In a more experimental way, Francesca di Bonito studies these *Migrations* [Figure 6] through the biological cycles of the living bodies and the displacements of population as social bodies which are thus caught in the same movement.

Ronny Trocker produced his animated film *Estate* based on the famous photo by Juan Medina showing an African emigrant emerging from the water exhausted and walking on all fours on a beach where indifferent tourists are lounging. The cliché published in the press finds a second life which accentuates its scandalous character.




Figure 5. *Border Line*. © Richard Petit. Courtesy of the artist and Fotolimo.

La question des migrations

Je suis pas mort je suis là a été produit par Laetitia Tura lors de séjours au Maroc et en Tunisie à la rencontre de migrants qui partagent leur expérience migratoire.

Une autre étape, celle de la ville portuaire de Patras en Grèce pour ces migrants vers l'Italie, est étudiée par Stephanos Mangriotis dans *Europa Inch Allah* [Figure 3].

Aglaé Bory réunit pour *Les traversées* deux ensembles : *Mers intérieures* aligne hommes ou femmes de dos, face à la mer, tandis que *Les invisibles* révèlent leurs visages. [Figure 4] De même les images les plus sensibles de *Border Line* de Richard Petit, [Figure 5] réalisées en résidence à Lumière d'Encre, sont ces alignements volontairement flous de corps masculins qui nous sensibilisent à tous ces migrants qui disparaissent de nos écrans quotidiens en tentant au risque de leur vie de franchir les frontières. Au bord du rivage ou dans les profondeurs de la forêt, les vues fantômes de ces naufragés sont bouleversantes, entre document et fiction.



Figure 6. *Migrations*. © Francesca di Bonito. Courtesy of the artist and Fotolimo.




Figure 7. Mare Mater. © Patrick Zachmann. Courtesy of the artist and Fotolimo.

Patrick Zachmann produced a 52-minute video *Mare Mater*, made between 2009 and 2013 [Figure 7]. Between diary and documentary, he goes in search of the origins of his Jewish family from Algeria that he compares to the destinies he encountered of "migrants leaving their countries on the southern shore of the Mediterranean, fleeing unemployment, dictatorship and lack of future. The dream of a Europe that will never be as beautiful, as welcoming, as rich as seen from the other side".

Communities

Not wanting to be satisfied with the sole question of migrants, the people in charge of the festival open their concerns to the definition in images of different communities. Hence various returns on recent history.

In order to give an account of *this lost territory* that East Germany has become, Leila Danerol has equipped herself with an old medium format silver camera "made in USSR". [Figure 8]. This contemporary tool of the historical situation that ended in 1990 allows her to visually render the traces of this disappeared territory.

Anne Leroy focuses on Abkhazia, an independent territory since 1992 that stretches from the shores of the Black Sea to the mountains of the "Great Caucasus" and shares border areas with Russia and Georgia.

Anna Puig Rosado, a descendant of Jewish grandparents from Odessa and Istanbul, says she has observed Israel from Syria, Jordan, and Egypt. *For Escape, Tel Aviv* she focuses on the walls, their posters and slogans.

Two creators give an unclichéd version of the Traveler community. First, Hortense Soichet created *Esperem* by initiating gypsy women from the Carcassonne region to photography over several years. These workshops organized by the GRAPh have resulted in an edition and a traveling exhibition. Then, the Catalan Neus Sola shows with *Dolls* the daily life of young gypsies. In 2020 she joined the Fotolimo organization with her *aladeriva* lab that she runs with David

Jacqueline Salmon a produit *Le hangar* sur les sites d'hébergement de Sangatte. En suivant le livre *Chambres précaires* de Paul Virilio sur le Samu social à Paris, elle témoigne des conditions de vie des migrants à travers le seul matériel : des tentes de type camp onusien, des abris algeco, des lits pliants, modèles civils et militaires confondus ; des couvertures kaki... A l'opposé Thierry Dana pour sa série *El Hogar* montre le quotidien enfin apaisé d'une famille afghane réfugiée à Genève.

De façon plus expérimentale Francesca di Bonito étudie ces *Migrations* [Figure 6] à travers les cycles biologiques des corps vivants et les déplacements de populations en tant que corps sociaux qui se retrouvent ainsi pris dans un même mouvement.

Ronny Trocker a produit son film d'animation *Estate* d'après la célèbre photo de Juan Medina montrant un émigré africain sortant de l'eau épuisé et avançant à quatre pattes sur une plage où se prélassent des touristes indifférents. Le cliché paru dans la presse retrouve une seconde vie qui en accentue le caractère scandaleux.

Patrick Zachmann produit *Mare Mater* une vidéo de 52 minutes dont la réalisation a duré de 2009 à 2013. [Figure 7] Entre journal intime et document, il part à la recherche des origines de sa famille juive d'Algérie qu'il croise avec ces destinées rencontrées « des migrants quittant leur pays de la rive sud de la Méditerranée, fuyant le chômage, la dictature et l'absence d'avenir... Le rêve d'une Europe qui ne sera jamais aussi belle, aussi accueillante, aussi riche que vue de l'autre côté. »

Communautés

Ne voulant se contenter de la seule question des migrants, les responsables du festival ouvrent leurs préoccupations



Figure 8. Territoire égaré. © Leila Danerol. Courtesy of the artist and Fotolimo.

Del Campo. Following studies in humanities, art, and image therapy, she engages in participatory photography projects.

David del Campo bears witness to the pre-Islamic Yazidi minority refugees in Kurdistan. On August 3, 2014, the Islamic State committed the last of 74 genocides against this community. He photographed their modest tents where they inscribed 3/8 in memory of these facts and the smartphone screenshots where they inform their families about their precariousness on social networks and get informed in return.

The Borders of Gender

Patrice Loubon and Patric Clanet, who are in charge of the NegPos Center for Photographic Art, are attentive to the creation in Latin America and have therefore exhibited several representatives in Nîmes. From a well-established documentary tradition, photography in Cuba has found its own place in artistic education, where the Higher Institute of Art (ISA) is particularly active. For Fotolimo, they have chosen creators who focus on another type of border, more intimate that of gender, sexual identity, and the transgressions that are attached to it.

The Cubans, Yuri Obregon Batard in a serial approach raises the signs of Cubanity in all its excesses, and Alejandro Pérez Alvarez works in a color documentary vein. In his series *El Silencio del Cuerpo* (*The Silence of the Body*), he invites us to discover with modesty and respectful distance the world of transgenders in Cuba [Figure 9]. As for Yomer Montejo Harrys, he uses X-rays to illustrate some of the thorniest issues of this society in Havana, which has many problems including: the desire to leave, prostitution, and bureaucracy. The Chilean Carla Yovane Pérez gives a personal vision, soft and intimate, of Chilean male prostitutes.

As for the canons of femininity, they are staged by Noncedo Gxekwa from Johannesburg. She claims a distanced studio aesthetic close to fashion, while another Chilean, Zaida González Ríos, mixes in her self-staging the cycles of life and death, realism and mysticism, colorization and kitsch, in the service of a very virulent social criticism, in a provocative and liberating outrage that challenges the clichés of femininity. The French Fabien Dupoux takes advantage of a Chinese opera he observed in Laos in 2015 to show how open can be the Southeast Asian societies towards homosexuality and trans-identity.

Conceptualization

The first round table in 2017 brought together Gregory Tuban, a geographer who looks back at the borders of the Third Republic, a historian, Guillaume Lacquement, who looks back at the geography of the inter-German border [Figure 10] and Mathilde Pette, a sociologist who comments on contemporary migratory flows from



Figure 9. *El silencio del cuerpo*. © Alejandro Pérez Alvarez. Courtesy of the artist and Fotolimo.

à la définition en images de différentes communautés. D'où divers retours sur l'histoire récente.

Leila Danerol pour rendre compte de ce *Territoire égaré* qu'est devenu l'Allemagne de l'Est s'équipe d'un vieil appareil photographique argentique, moyen format, « made in USSR » [Figure 8]. Cet outil contemporain de la situation historique ayant pris fin en 1990 lui permet de rendre compte visuellement des traces de ce territoire disparu.

Anne Leroy s'attache quant à elle à l'Abkhazie, un territoire indépendant depuis 1992 qui s'étend des bords de la mer Noire aux montagnes du « grand Caucase » et partage des zones frontalières avec la Russie et la Géorgie.

Anna Puig Rosado descendante de grands parents juifs d'Odessa et Istanbul dit avoir observé Israël depuis la Syrie, la Jordanie et l'Egypte. Pour *Escape, Tel Aviv* elle s'attache à en montrer les murs, leurs affiches et leurs slogans.

Deux créatrices donnent une version non clichée de la communauté des gens du voyage. Hortense Soichet a créé *Esperem* en initiant sur plusieurs années des femmes gitanes de la région de Carcassonne à la photographie. Ces workshops organisés par le GRAPh ont abouti à une édition et à une exposition itinérante



Figure 10. Ancien poste frontière interallemand entre la Thuringe et la Bavière. © Guillaume Lacquement. Courtesy of the artist and Fotolimo.

Calais in particular, from the point of view of the human sciences. In 2019 the floor is given to Claire Rodier, author of *Xenophobia Business*, published by La découverte, where she analyzes the global market of security increasingly privatized, securing borders (surveillance devices and the computerization of visas and passports) to the management of detention centers and the escort of deportees.

Various Techniques and Aesthetics

In 2020, I was invited by Patric Clanet, who was in charge of the research pole of Fotolimo and Pilar Parcerisas, Director of the Summer School Walter Benjamin Cerbère—Portbou, and partner of the Festival for the previous two years, to present at a conference, and roundtable. I entitled it: *De la photographie des frontières aux frontières de la photographie* (From the Photography of Borders to the Borders of Photography). Apart from my own critical interests I was prompted by the diversity of techniques and aesthetics exhibited.

A graphic designer from Montpellier proposes under the label Débit de Beau her collages as photo-trafics for so many *symbolic fights*. Camille Carbonaro edits personal archives for her work *Appelle moi Victoria* (Call Me Victoria) in search of her Italian roots. Jan Lemitz uses Google views to scrutinize his Innocent Passages. Manuel Benchetrit photographs the posters of architectural projects to duplicate *L'épiderme de la ville* (*The Epidermis of the City*). Salvatore Puglia reactivates a letter of Hölderlin in a photo-text series that manages his *Transit* in a photographic road-movie. Caitriona Dunnett treats the border with the archaic process of the cyanotype that makes the Irish *Mass Paths* more present. Francesca di Bonito exhibits her reliquaries made from anonymous web archives embedded in shells. The performative practice of the Chinese artist Ning Zuohong sees him proceeding to the installation of a red thread as a symbolic link in the trans-border landscapes.



Figure 11. Notre affaire est de passer en traçant des chemins sur la mer.
© Laetitia Tura. Courtesy of the artist and Fotolimo.

La catalane Neus Sola montre avec *Poupées* le quotidien de jeunes gitanes. En 2020, elle a rejoint l'organisation de Fotolimo avec son laboratoire *aladeriva* qu'elle dirige avec David Del Campo. Suite à des études de sciences humaines, d'art et de thérapie par l'image, elle engage des projets de photographie participative.

David del Campo témoigne de la minorité préislamique Yazidi réfugiés au Kurdistan. Le 3 août 2014, l'État islamique a commis le dernier des 74 génocides dont a été victime cette communauté. Il a photographié leurs modestes tentes où ils ont inscrit 3/8 en mémoire de ces faits et les captures d'écran de smartphone où ils informent de leur précarité sur les réseaux sociaux.

Les frontières du genre

Patrice Loubon et Patric Clanet, responsables du Centre d'art photographique NegPos, sont attentifs à la création en Amérique latine et de ce fait ils en ont exposé plusieurs représentants à Nîmes. A partir d'une tradition documentaire bien ancrée, la photographie a trouvé à Cuba sa part propre dans l'enseignement artistique où l'Institut Supérieur d'Art (ISA) est particulièrement actif. Pour Fotolimo ils ont choisi des créateurs s'attachant à un autre type de frontière, plus intérieure, celle du genre, de l'identité sexuelle et des transgressions qui y sont attachées.

Les cubains, Yuri Obregon Batard dans une approche sérieuse relève les signes de la cubanité dans toutes ses outrances, et Alejandro Pérez Alvarez travaille dans une veine documentaire couleur. Dans sa série *El Silencio del Cuerpo*, il nous invite à découvrir avec pudeur et distance respectueuse le monde du transgenre à Cuba [Figure 9]. Quant à Yomer Montejo Harrys, il utilise la radiographie pour illustrer quelques-uns des thèmes les plus épineux de cette société de La Havane en prise avec bien des problèmes : désir de partir, prostitution, et bureaucratie. La chilienne Carla Yovane Pérez donne quant à elle une vision personnelle, douce et intimiste, d'hommes prostitués chiliens.

Quant aux canons du féminin, ils sont mis en scène par Noncedo Gxekwa de Johannesburg, elle revendique une esthétique de studio distanciée proche de la mode, tandis qu'une autre chilienne, Zaida González Ríos mêle dans ses auto-mises en scène les cycles de la vie et de la mort, le réalisme et le mysticisme, la colorisation et le kitch, au service d'une critique sociale très virulente, dans une outrance provocatrice et libératoire mettant à mal les clichés du féminin. Le français Fabien Dupoux profite d'un opéra chinois suivi à Vientiane au Laos en 2015 pour observer dans les sociétés du sud-est asiatique leur ouverture sur l'homo et le transgenre.

La conceptualisation

Une première table ronde réunit en 2017 Grégory Tuban, un géographe qui fait retour sur les frontières de la IIIe République, un historien, Guillaume Lacquement qui revient sur la géographie de la frontière inter-allemande [Figure 10] et Mathilde Pette une sociologue qui commente du point de

Return to History under the aegis of Walter Benjamin

In 2018 a collaboration is established with the Memorial of the Camp of Rivesaltes which proposes to host an artist in residence. This camp was the main internment camp of the southern zone from 1941 for Spanish Republicans, foreign Jews, and gypsies, then a deposit center for Axis prisoners of war from 1944 to 1948, and from 1962 a transit camp for Harkis and their families.

First of the residents, Laetitia Tura creates her series *Notre affaire est de passer en traçant des chemins sur la mer* (*Our Business is to Pass by Tracing Paths on the Sea*) [Figure 11]. The meeting of young survivors of the Open Arms, the SeaWatch, or the Salvamento, who arrived in Perpignan from Africa, gives the artist the opportunity to make the link with the families who fought against fascism during the Spanish war. In 1939, 450,000 people made their way to the *Retirada*. Philippe Dollo is also attached to *Ce souvenir là* (*This Memory There*) [Figure 12] he exposes the archives of the maternity of Elne and the Spanish center of Cerbère which were refuges, places of solidarity, and mutual aid. The photographs of the heritage of the town, the drawings of children of the time are confronted with the places captured today by his camera.

After seven years of exile in various European countries, Walter Benjamin, exhausted, arrived in Portbou at the end of September 1940, a few days after having fled Paris the day after the Nazis entered the capital. To bear




Figure 12. *Ce souvenir là*. © Philippe Dollo. Courtesy of the artist and Fotolimo.

vue des sciences humaines les flux migratoires contemporains à partir de Calais notamment. En 2019, la parole est donnée à Claire Rodier auteure de *Xénophobie Business*, aux éditions La découverte où elle analyse le marché mondial de la sécurité de plus en plus privatisée, sécurisation des frontières (dispositifs de surveillance, informatisation des visas et des passeports...) à la gestion des centres de détention et l'escorte des expulsés.

Diverses techniques et esthétiques

En 2020, invité à donner une conférence par Patric Clanet, en charge du pôle recherche de Fotolimo et Pilar Parcerisas directrice de l'Ecole d'été Walter Benjamin Cerbère - Portbou, partenaire du Festival depuis deux ans, je l'ai intitulée : *De la photographie des frontières aux frontières de la photographie*. En dehors de mes propres intérêts critiques, j'y ai été incité par la diversité des techniques et esthétiques exposées. Une graphiste montpelliéraine propose sous le label Débit de Beau ses collages en tant que photo-trafics pour autant de *Combats symboliques*. Camille Carbonaro opère des montages d'archives personnelles pour son œuvre *Appelle moi Victoria* en quête de ses racines italiennes. Jan Lemitz instrumentalise des Google Views pour scruter ses *Innocent Passages*. Manuel Benchetrit photographie les affiches de projets architecturaux pour dédoubler *L'épiderme de la ville*. Salvatore Puglia réactive une lettre d'Hölderlin dans une série photo-texte qui gère son *Transit* dans un *road-movie* photographique. Caitriona Dunnett traite la frontière avec le procédé archaïque du cyanotype qui rend plus présents les *Mass Paths* irlandais. Francesca di Bonito expose ses reliquaires confectionnés à partir d'archives web anonymes intégrés à des coquillages. La pratique performative du chinois Ning Zuohong le voit procéder à l'installation d'un fil rouge comme lien symbolique dans les paysages trans-frontaliers.

Retour sur l'Histoire sous l'égide de Walter Benjamin

En 2018, une collaboration s'établit avec le Mémorial du Camp de Rivesaltes qui propose d'accueillir un artiste en résidence. Ce camp a été tour à tour principal camp d'internement de la zone sud à partir de 1941 pour les républicains espagnols, les juifs étrangers et les tsiganes, puis un centre de dépôt de prisonniers de guerre de l'Axe de 1944 à 1948 et à partir de 1962, un camp de transit des Harkis et leurs familles.

Première des résidentes, Laetitia Tura réalise sa série *Notre affaire est de passer en traçant des chemins sur la mer* [Figure 11]. La rencontre de jeunes rescapés de l'Open Arms, du SeaWatch ou du Salvamento, arrivés à Perpignan depuis l'Afrique, donne l'occasion à l'artiste de faire le lien avec les familles qui ont lutté contre le fascisme pendant la guerre d'Espagne. En 1939, 450 000 personnes font le chemin de la *Retirada*. Philippe Dollo s'attache aussi à *Ce souvenir là* [Figure 12], il expose les archives de la maternité d'Elne et du centre espagnol de Cerbère qui ont été des refuges, des lieux de solidarité et d'entraide. Les photographies du fonds patrimonial de la commune, les dessins d'enfants de l'époque se confrontent aux lieux saisis aujourd'hui par son appareil.

Après sept ans d'exil dans différents pays d'Europe, Walter Benjamin, épuisé, arrive à Portbou fin septembre 1940

witness to this, I could only project images from the series *Konstellation Benjamin* (2005-2009), a work by Arno Gisinger, artist and teacher-researcher, developed with the philosopher Nathalie Raoux. They focus on the years of exile of the German philosopher. From Berlin 1933 to Portbou 1940: thirty-six still images taken by the photographer during Walter Benjamin's years of exile bear witness to the current state of these places and non-places of memory, accompanied by a quote from his correspondence.

Upon arrival at the Spanish border, Benjamin carried in his luggage a copy of the original entrusted to the writer Georges Bataille, then secretary of the National Library at the Cabinet of Medals, his essay: *Theses on the Philosophy of History*. He comments there the word according to which "the historian is a prophet who looks back" he is the angel of the history. He defined it thus:

There is a painting by Klee called *Angelus Novus*. It shows an angel who seems to be moving away from something to which his gaze seems to be fixed. His eyes are wide open, his mouth is open and his wings are spread. This should be the appearance of the Angel of History.

Benjamin considers history from the reverse side of official history: that of the victims, the dominated, the catastrophes.

Today, when museums and places of culture are closed and the pandemic poses sanitary borders that are more restrictive than ever before in history, making borders with artworks is more necessary than ever. The people in charge of Fotolimo prepared with modesty but great resolution their edition for the fall of 2021.

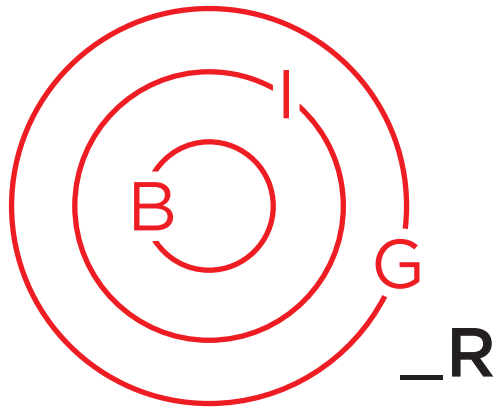
quelques jours après avoir fui Paris au lendemain de l'entrée des nazis dans la capitale. Pour en témoigner, je ne pouvais que projeter les images de la série *Konstellation Benjamin* (2005-2009), œuvre d'Arno Gisinger, artiste et enseignant chercheur, élaborée avec la philosophe Nathalie Raoux. Elles portent sur les années d'exil du philosophe allemand. De Berlin 1933 à Portbou 1940 : trente-six arrêts sur image du photographe découpés dans les années d'exil de Walter Benjamin témoignent de l'état actuel de ces lieux et non-lieux de mémoire, accompagnés d'une citation de sa correspondance.

À l'arrivée à la frontière espagnole Benjamin portait dans son bagage une copie de l'original confié à l'écrivain Georges Bataille alors secrétaire de la Bibliothèque nationale au Cabinet des médailles. son essai : *Thèses sur la philosophie de l'histoire*. Il y commente le mot selon lequel « l'historien est un prophète qui regarde en arrière », il est l'ange de l'histoire. Il le définissait ainsi.

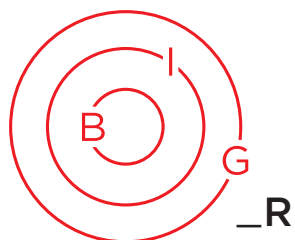
Il y a un tableau de Klee dénommé *Angelus Novus*. On y voit un ange qui a l'air de s'éloigner de quelque chose à quoi son regard semble rester rivé. Ses yeux sont écarquillés, sa bouche est ouverte et ses ailes sont déployées. Tel devra être l'aspect que présente l'Ange de l'Histoire.

Benjamin envisage l'histoire à partir de l'envers de l'histoire officielle : celle des victimes, des dominés, des catastrophes.

Aujourd'hui que les musées et les lieux de culture sont fermés alors que la pandémie pose mondialement des frontières sanitaires plus contraignantes que jamais dans l'Histoire, faire frontière avec des œuvres est plus que jamais nécessaire. Les responsables de Fotolimo préparent avec modestie mais grande résolution leur édition pour l'automne 2021.



BOOK & FILM REVIEWS



FILM REVIEW

The Land of Hope: Border, Evacuation, and Rejection During a Nuclear Crisis

Aurélien Portelliⁱ and Eric Rigaudⁱⁱ

The Land of Hope

2012

Directed and written by Sion Sono

Original language: Japanese

More information at [IMDB](#)

The Land of Hope (2012) is a Japanese film written and directed by Sion Sono. The film focuses on the consequences of setting up an evacuation perimeter following a nuclear accident in the fictitious region of "Nagashima". Sono created this name by mixing three cities: Nagasaki, Hiroshima, and Fukushima. For him, Japan has been irradiated three times. Hiroshima and Nagasaki were respectively destroyed on August 6 and 9, 1945, when the United States dropped nuclear bombs on each of the cities. Then, 66 years later on March 11, 2011, the third major nuclear event occurred at Fukushima Daiichi. During this nuclear crisis, authorities established an evacuation perimeter around the plant, leading to the displacement of neighboring populations.

Shocked by the disaster, Sono wanted to carry out a work committed to arousing public debate on nuclear power in Japan. So, for several months, he collected the testimony of many inhabitants of the Fukushima region. One particular case about a house intersected by the border delimiting the evacuation perimeter caught Sono's interest and became the inspiration for the film's script.

Before, during, or after a disaster, state authorities can evacuate a population to avoid exposure to danger. For example, in August 2005, authorities evacuated nearly one million people in New Orleans following Hurricane Katrina,



while in Fukushima nearly 160,000 people were displaced. In a nuclear accident, authorities define the evacuation area by referring to lessons learned from past events. For example, until the Fukushima accident, the standard distance of two kilometres was informed by the Three Mile Island accident from March 27, 1979. After Fukushima, the standard was expanded to 20 kilometres.

ⁱ **Aurélien Portelli** (PhD), Assistant Professor at the Centre of Research on Risks and Crisis, MINES Paris PSL, France.
Email: aurelien.portelli@minesparis.psl.eu

ⁱⁱ **Eric Rigaud** (PhD), Assistant Professor at the Centre of Research on Risks and Crisis, MINES Paris PSL, France.
Email: eric.rigaud@minesparis.psl.eu

In *The Land of Hope*, authorities establish the physical location of the border between contaminated and uncontaminated spaces by estimating the distance from the damaged Nagashima plant and searching for practical elements allowing to hang the ribbon that materializes the border. The evacuation perimeter they established cut down the middle of the Ono family's garden. This physical boundary reveals the constraints of evacuating and self-evacuating individuals following a nuclear accident. How the characters in the film react illustrates the differences in the culture of nuclear risk, situational awareness, and decision-making, vis-à-vis the consequences of both the nuclear accident and the actions of authorities in the immediate post-accident decision making.

Sono wishes to illustrate the mismatch between the location of the border and the dangerousness of the space. Therefore, he excessively amplifies the difference between authorities' behaviors towards residents on both sides of the border. On the one hand, there is the side they consider dangerous where they urgently want residents to evacuate. In this case, they speak with a firm and injunctive tone. However, on the other hand, they consider the space on the other side of the line safe and want residents to go about their business. Therefore, they use a calm and benevolent tone to communicate.

The new border leads to the emergence of flows of people and conflicts. First, authorities forced the inhabitants of the 'contaminated' area to leave. The scene inside the bus shows violent exchanges occurring between the passengers who are agreeing to be displaced and those who wish to return to their homes. Then, in the area considered safe, the decision to leave their place of residence is left up to everyone individually. Members of the Ono family, whose house is on the right side of the border, made different decisions. Yasuhiko, the father, decides to stay with his wife, Chieko. He asks his son Yoichi to leave with his wife, Izumi, to build their own family in a safer place. Moreover, he entrusts

his nuclear books to his daughter-in-law to help her make informed decisions. Despite multiple interventions by both the authorities and Yoichi, Yasuhiko systematically refuses to leave his farm with his wife.

Yoichi and Izumi settle in a town far from Nagashima. In one sequence, Izumi witnesses an altercation in the street. Kids brutalize a young boy coming from a contaminated area and nickname him "radioactive". In this scene, the director refers to the *hibakusha*, the survivors of Hiroshima and Nagasaki, who became outcasts in Japan. This rejection was due to a revulsion towards pollution deeply rooted in Japanese culture. In ancient Japan, the butchers', squarers', or tanners' descendants were sidelined from their community because they associated their activities with blood and animal death (Sabouret 2011).

Following Mary Douglas (1966), the repulsive attitude against pollution questions the relationship between order and disorder, as the film illustrates. Izumi reads the nuclear books given by her father-in-law. Obsessed with radioactivity, she begins to hallucinate. After a medical consultation, she sees behind the exit door of the hospital a red cloud, the symbol of radioactive contamination, which invades the street. An extreme close up reveals the reflection of the cloud in his eye. A blink of an eyelid dispels the hallucination, but Izumi is now possessed by fear. As the days go by, her phobia grows to the point that she has to wear a nuclear protective suit all the time. The young woman's behavior arouses incomprehension. At work, Yoichi argues with his co-workers, who feel that Izumi's outfit insults the townspeople.

According to Douglas, pollution refers to something out of place. In this respect, the radioactive particles contained in a nuclear reactor do not in themselves constitute a form of pollution. However, they become pollution after an accident when expelled from the containment and scattered outside. In response to this disorder, establishing an evacuation perimeter makes it possible to define a nuclear exclusion zone. The border is, in this case, as much of a founding act as of setting aside the world by circumscribing a territory abandoned to radioactive elements. However, the jumpsuit that Izumi wears poses a problem because it emphasizes that radioactivity is everywhere. Her attitude threatens the order instituted by the border and leads to the character's marginalization.

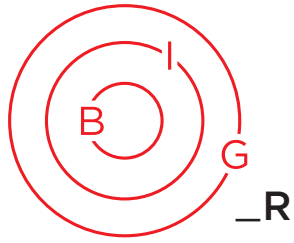
Thus, with *The Land of Hope*, Sono invites us to question the relationship between rejection, fear, and borders within the context of a nuclear crisis. The original perspective is that the displaced and the host community share the same culture and nationality.

Works Cited

- Douglas, Mary. 1966. *Purity and danger: An Analysis of Concepts of Pollution and Taboo*. Routledge.
- Sabouret, Christophe. 2011. *Fukushima. L'apocalypse et après ?* Pascal Galodé.



Screenshots from film trailer, images subject to copyright.



FILM REVIEW

Borders in Globalization Review
Volume 3, Issue 1 (Fall/Winter 2021): 140-141
<https://doi.org/10.18357/bigr31202120450>

Only Those Who Can Leave Are Allowed to Stay: Petzold's Masterful Adaptation of Seghers' *Transit*

Marion Christina Rohrleitner *

Transit

2018

Director and screenwriter: Christian Petzold

Original Language: German

Runtime: 1 hour and 42 minutes

More information at [IMDB](#)

Based on Anna Seghers' eponymous 1944 novel, the film draws attention to one of the central contradictions inherent in immigration policy—how the temporal urgency refugees face conflicts with the bureaucratic inefficiency of the refugee settlement process, both then and now. In the summer of 1940, thousands of refugees from the Third Reich hoped to be granted immigrant visas to the Americas in Marseille; however, they also needed to obtain rare transit visas for the countries they were passing through on the way to their final destination. The endless time spent waiting in embassies, consulates, and transportation offices relegated human beings who had barely escaped concentration camps and Gestapo interrogations to a passivity alternatingly infused with longing and despair. Seghers began working on this novel, which was published in English and Spanish translations four years before appearing in the German original in 1948, aboard a ship from Marseille to her own exile in Mexico in 1941.

Transit is Christian Petzold's eighth feature and draws on several conventions of the noir genre. The film's main protagonist, Georg (played with aplomb by former dancer Franz Rogowski), escaped a concentration camp and a



French prison, and made his way from occupied Paris to Marseille to deliver a package to the well-known exiled writer, Weidel. He is in the company of his friend Heinz (Ronald Kukulies), who hopes to reunite with his wife and son, but suffers a heart attack and dies on the train en route to Marseille. After learning of Weidel's suicide, Georg opens the package and finds the author's final

* **Marion Christina Rohrleitner** is Associate Professor of English at The University of Texas at El Paso and a specialist in contemporary Chicanx/Latinx and Caribbean diasporic literatures.



manuscript, a transit visum, and a ticket for safe passage to Mexico. After the Mexican consul mistakes him for the writer, Georg is tempted to adopt Weidel's identity and to use his visum. This plan is complicated when Georg meets and falls in love with Marie (Paula Beer), Weidel's estranged wife, who arrives in Marseille with her lover Richard (Godehard Giese), in hopes of reconciling with her husband. Each protagonist's dependence on state-issued documents for survival rings familiar today, both in Fortress Europe and in a United States with increasingly militarized borders. In one of the key moments of the film, Georg comes to the realization that "only those who can prove they can leave are allowed to stay."

The director's decision to preserve plot, main characters, and dialogue from Seghers' novel while largely changing the setting to our contemporary moment—albeit without omnipresent smart phones—adds to the eerie, dreamlike quality of the profound disorientation refugees are experiencing while they do what all refugees have to do for inconceivable amounts of time: wait. There is a viscous quality to this imposed wait; a powerlessness that can neither be subdued by the gritty beauty of the Southern French city nor by glasses of rosé or countless shots of espresso or through infatuation with an enigmatic woman. The voice-over, powerfully delivered by Matthias Brandt in the role of a bartender who is the confidante of his troubled customers, offers an intimacy that successfully translates the novel's second person narrative perspective for the screen. The film's soundtrack is kept to a minimum, the frequent silences adding a sonic dimension to the refugees' endless wait. The rich tones of the French coastal city contrast with the frigid terror of a bureaucracy that decides who will get transit visa and live, and who will be denied and likely be deported to a concentration camp.

There could not be a more foreboding setting for novel and film than Marseille. In 1940 it was a cultural crossroads; the city's ongoing liminality makes it an ideal locale for a film set simultaneously in 1940 and 2018. Petzold's adaptation stays true to Seghers' plot and character development while never identifying the oppressive force as Nazi Germany and depicting a contemporary Marseille filled not only with European

but also Middle Eastern and African refugees. In doing so, the director ingeniously links the plight of Jewish and political refugees from the Third Reich with the dire fate of refugees fleeing the war in Syria, and those escaping abject poverty, environmental catastrophes, and dictatorships in North and Central Africa. The condition of the refugee is characterized as being stuck in perpetual limbo; having defied the death machinery in their countries of origin, they are now condemned to wait for the bureaucratic machinery to grant them status and the possibility of survival. Their presence embodies the permanence of the refugee crisis as a result of colonialism, fascism, and global capitalism.

If I were to find one flaw in this otherwise exceptional film, it would be the anachronistic passivity of Marie Weidel. Paula Beer, a German actress who played a fictionalized version of Gerhard Richter's wife in *Never Look Away* and a modern siren in Petzold's recent *Undine*, is reminiscent, perhaps intentionally, of Ingrid Bergman's Ilsa Lund in *Casablanca*, and more out of place and time than the French police in 21st century riot gear. Marie drifts in and out of the frame of the film just as she drifts in and out of Georg's life; she resembles a specter more than a living, breathing woman in the flesh.

In a recent interview Petzold called Marseille a "city of desire", and it is there where Georg reads his first book, falls in love, and becomes a father figure for Driss, Heinz's son. In the film, the boy is biracial, his mother a deaf, undocumented migrant from the Maghreb; France's colonial history, especially its abject brutality in Algeria, looms large, as does the racialized violence in the banlieues of Emmanuel Macron's and Marie Le Pen's contemporary France. It is Petzold's uncanny ability to seamlessly connect the horrors of enforcing national and racial borders in Vichy's France with those of Fortress Europe in the 21st century that make his film a timely and critical contribution to current debates about human rights and migration.

Work Cited

Anna Seghers. 1944/1948. *Transit*.



BOOK REVIEW

Borders in Globalization Review
Volume 3, Issue 1 (Fall/Winter 2021): 142-143
<https://doi.org/10.18357/bigr31202120122>

Vanishing Act: Review of *The Book of Disappearance*

Tonia Harris *

The Book of Disappearance: A Novel

By Ibtisam Azem

Translated from Arabic by Sinan Antoon

Syracuse NY: Syracuse University Press
2019

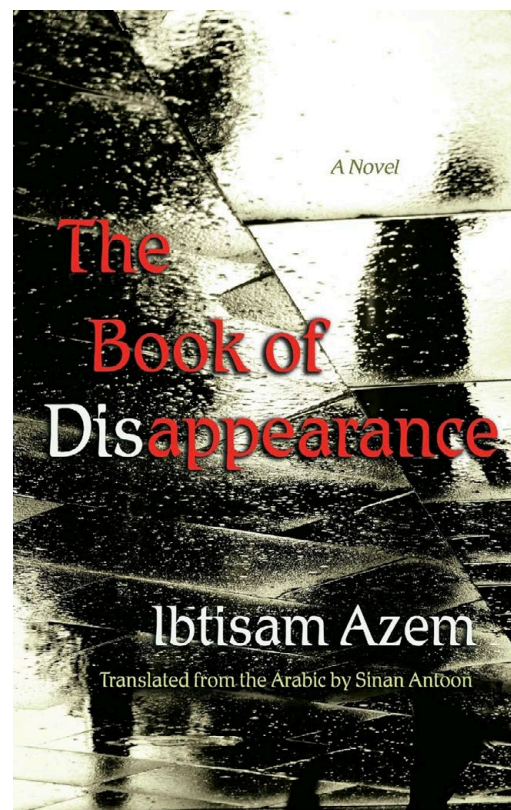
Paperback, 256 pages

ISBN: 9780815611110

[https://press.syr.edu/supressbooks/100/
the-book-of-disappearance/](https://press.syr.edu/supressbooks/100/the-book-of-disappearance/)

In a skillful blend of magical realism and speculative fiction, Ibtisam Azem's novel, *The Book of Disappearance*, exposes Palestinian memory and experience through the sudden disappearance of Palestinians from Israel. Azem asks us to consider what might happen if Palestinians vanished suddenly from Israel—without warning or explanation. The story is chronicled through Ariel, an Israeli journalist, as he navigates an anxious Tel Aviv and waits for his friend Alaa, one of the disappeared, to return. Ariel finds Alaa's notebook and unravels the threads of Palestinian existence through Alaa's eyes. What emerges is an enthralling story in which the Palestinian experience is illuminated through their unresolved disappearance.

Although he vanishes early in the story, Alaa firmly inhabits the pages of the novel through his journal containing recollections of Jaffa, a Palestinian-inhabited section of Tel Aviv, memories of his childhood, and intimate details about his relationship with his parents. It is also a memorial to his grandmother who was a



survivor of the *nakba*, the forced exodus that displaced over 700,000 Palestinian Arabs from their homes in 1948. Alaa writes that his grandmother's memory "is engraved in my mind," "a burden that pains me." Recording his grandmother's stories of the *nakba*, despite the pain it evokes, underscores scholar Nur Masalha's argument that narratives of memory contribute to the formation of collective identity (2012).

* **Tonia Harris** (she/her) is a Master of Arts student in the Department of English and Film Studies at the University of Alberta. Email: tonia.harris@ualberta.ca Twitter: [@harris_tonia](https://twitter.com/harris_tonia)

Indeed, Alaa writes: "I carved my stories, yours, and those of others who are like us, inside me. We inherit memory the way we inherit the color of our eyes and skin." The archiving of Palestinian memory challenges Israel's founding father, David Ben-Gurion, who once said of the exiled Palestinians: "The old will die and the young will forget." Alaa's journal is thus the embodied, inherited memory of the *nakba* generation, as told by the voice of a younger generation that cannot forget, and for whom memory is their "last lifeline."

As the novel progresses without any news of the Palestinians' whereabouts, nor any sign of their return, Israelis decide en masse to claim residences that have suddenly been vacated. Similarly, Alaa's journal also becomes a space inhabited and claimed by Ariel. Crossing the border from outside to inner observer, Ariel's reading of the journal highlights border poetics scholar Johan Schimanski's theory that reading is a form of continuous border crossing (2015). The novel employs borders as textual and fluid spaces, where the linear border is symbolized by the written lines of the journal. The border is made fluid as Ariel reads the text and crosses into Alaa's memory, much like he crosses over the threshold of Alaa's apartment and begins living in Alaa's private space. The journal transforms into a public domain as Ariel consumes it page by page and translates passages into Hebrew, making plans to publish it later for a wider audience.

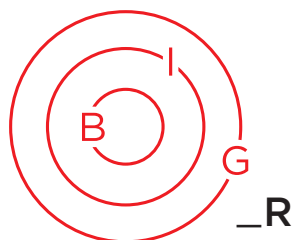
The novel's complexity is tightly wound through one character's witnessing of another's tragic past. We learn that Ariel's grandfather was an early Zionist settler in Tel Aviv and helped "build this miraculous western country in the heart of a backward east," establishing a city that "arose out of nothing;" yet, he won't call his grandfather a colonizer "even if there is a resemblance." There is a palpable tension between Ariel's settler roots and Alaa's inherited displacement: the building projects of the colonists erupted on top of Palestinian homes and lives to such an extent that, writes Alaa: "there was another city on top of the one we live in, donning it." Border theorists argue that bordering is the act of "tracing traces:" lines and markers imposed on top of other lines and markers. Other theorists describe the border as a suture, knitting together the domestic "inside" with the worldly "outside," resulting in a scar that makes border performance visible. For Alaa, however, the scar never heals: "Staying here means bleeding and living with an open and gushing wound." The city on top of city in which Palestinians inhabit transforms them into ghosts, writes Alaa, making their disappearance ever more apparent.

The chapters in the novel take the reader effortlessly between Alaa's journal; short vignettes illustrating the impact of the vanished population on Israeli businesses and services, and Ariel's activities while waiting for the Palestinians to reveal themselves. Ibtisam Azem succeeds in blurring and dismantling borders through the mystery of the disappearance and the subsequent forced waiting endured by the Israelis. The author reminds us that Israel is a deeply militaristic country obsessed with securing its borders; this is reinforced by Israelis in the novel praising their "brave soldiers who carried out a clean operation" and that Palestinians were "a problem that we finally managed to solve." But as Ariel discovers, neither the Israeli government nor the Israeli Defense Forces know where the Palestinians have gone and who might be responsible for their removal. Control is decidedly not in the hands of the state where it normally resides; the constant surveillance of Palestinian bodies is abruptly halted. Ariel notes in one of his articles: "Israelis are not that interested in the daily lives of Palestinians." Yet, Israeli interest in Palestinian whereabouts is precisely the experience that Azem lays bare for us in her novel, and it is exactly why Ariel continues to read Alaa's journal and wait in Alaa's apartment for him to return. Ariel admits that "waiting is hellish, but it is the only option." He now finds himself in a situation that echoes the torment of those who are stopped every day at border checkpoints and who still wait for their homes to be returned to them. The story emphasizes the state's use of borders to control both humans and landscape, suggesting, as scholar Anssi Paasi notes, that belonging to a state is defined by borders of inclusion and exclusion (2012).

The careful weaving of Alaa's history and Ariel's present makes *The Book of Disappearance* an engaging novel, one that takes the reader on a journey across borders into Palestinian memory and a lived experience of displacement.

Works Cited

- Masalha, Nur. 2012. *The Palestine Nakba: Decolonising History, Narrating the Subaltern, Reclaiming Memory*. Zed Books.
- Paasi, Anssi. 2012. "A Border Theory: An Unattainable Dream or a Realistic Aim for Border Scholars?" in Doris Wastl-Walter (ed.) *The Ashgate Research Companion to Border Studies*. Routledge. 11-31.
- Schimanski, Johan. 2015. "Reading borders and reading as crossing borders" *Borders and the Changing Boundaries of Knowledge* 22: 91-107.



BOOK REVIEW

Borders in Globalization Review
Volume 3, Issue 1 (Fall/Winter 2021): 144-145
<https://doi.org/10.18357/bigr31202120451>

Review of Re-Imagining Border Studies in South Asia

Mirza Zulfiqur Rahman *

Re-Imagining Border Studies in South Asia,

Edited by Dhananjay Tripathi

London and New York:
Routledge Taylor & Francis Group
2021

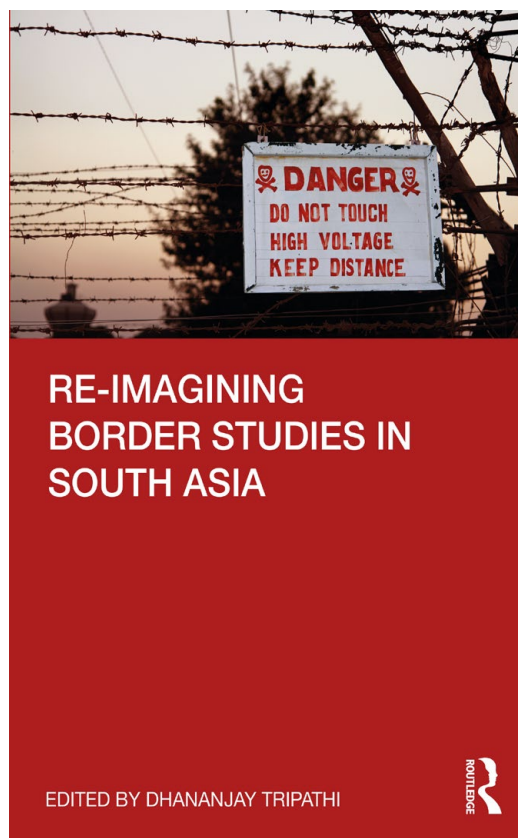
Hardback, 264 pages

ISBN 9780367337186

<https://www.routledge.com/Re-imagining-Border-Studies-in-South-Asia/Tripathi/p/book/9780367337186>

South Asian academic engagement with border studies as a discipline is set against the backdrop of its contemporary trysts with the idea of the nation and the postcolonial markers of territoriality and state-formation, which has been intensely contested over time. There are multiple worldviews of the nation-state and its diverse constituents, which form the crux of analyzing borders from a South Asian context. The machinations of nation-state control over its sovereign territory are securitized in the form of 'lines of controls', for instance the Line of Control (LoC) and the Line of Actual Control (LAC) in the context of the India-Pakistan and the India-China borders respectively. In contrast to the state-led notion of definite 'geography of lines', the perception of borderland communities and borderlines in South Asia can be viewed from the lens of the 'anthropology of frayed edges' (van Schendel 2013, 269).

Dhananjay Tripathi's edited volume embarks on the re-imagination of the border studies discourse in South Asia, both in a theoretical and an empirical context,



and it offers fresh insights into the multi-layered understanding of borderlines and borderlands in the region. The contributors of the volume are young scholars mostly trained in International Relations and Political Science, however, the overall treatment of the chapters comes from a range of interdisciplinary approaches to border studies. This structure allows for a unique and meaningful conversation among the diverse scholars

* **Mirza Zulfiqur Rahman**, PhD, Visiting Associate Fellow, Institute of Chinese Studies, Delhi, India.
Email: mirzalibra10@gmail.com Twitter: [@mirzalibra10](https://twitter.com/mirzalibra10)



to develop, brought together by Tripathi through a well-laid out structure. It also avoids falling into the business-as-usual approach to border studies analysis that starts from a security entry-point. Instead, it begins from a theoretical base, moves to a regional economy and connectivity path, engages with borderland communities, and then closes with a security lens.

Tripathi lays out the current debates in border studies in his introductory chapter, setting in motion conversations about border studies' engagement with International Relations theories, the processes of globalization, and the re-imagination of Asian perspectives. He underlines the need for a critical engagement with 'Third World' and 'Global South' dialogues on border studies while moving away from a Euro-centric and North American-centric traditional dominance in scholarship. Building on these themes in chapter two, Sriparna Pathak discusses the concept of sovereignty with Chinese characteristics vis-à-vis the Western notions. She brings out an overview of the Sino-Indian boundary dispute, which has been simmering away, with now frequent border skirmishes between the two largest armies in the world, analyzing Chinese tactics along the border with India.

The theoretical section continues as Vaishali Raghvanshi sketches out the dialectics of mental borders in South Asia from a literary perspective, which is a unique approach especially as she focuses on the perceptions of borders with memories from the Partition of the India in 1947. In the final chapter of the theoretical section on borders, Syed Murtaza Mushtaq offers a philosophical treatment of borders, territoriality, state, nation, citizenship, migration, and asylum, and their relationship with religion, focusing on Islam. The overall discussion of psychological borders, mental borders, philosophical borders, and religious borders of the first section makes for an interesting reading and demonstrates the critical theorization emerging from Asia, particularly in South Asian. These discussions enrich the field of border studies and lay the groundwork for much more scholarship on South Asian borders to emerge.

The second section focuses on regional economic trade and connectivity, and begins with an overview of India's economic connectivity infrastructure plans with Central and Southeast Asia. Written by Dhananjay Tripathi and R Madhav Krishnan, this chapter focuses specifically on India's Look/Act East Policy. The section continues with Mohit Nayal looking at the maritime borders between India and Sri Lanka, focusing on the geopolitical and legal engagements around the Palk Strait. Sankalp Gurjar assesses the problems and prospects of South Asian

Trans-Border Energy Connectivity and Cooperation, outlines multilateral donor engagement in the region, and discusses the growing role of China. The section concludes with Monica Verma's analysis of cross-border trade and investment where she discusses its opportunities and threats in South Asia and marks bilateralism as an effective approach.

The section on borderlands begins with Sourina Bej and Nasima Khatoon attempting to map the emerging changes and contestations among the Monpas in Tawang, Arunachal Pradesh. Here they analyze how large-scale infrastructure projects, such as the construction of big dams and major roads, have affected the social and ecological lives of those in the region as well as the sacred landscapes. Bharat Hun sketches the history of the Thar Desert and the varying perceptions of the borderland by the postcolonial state and local communities. Jigme Wangdi goes out in search of the nation-state, its mentalities, and the subjectivities along the India-Bangladesh border haats, and brings forward cross-border perspectives on the haats. The focus on borderlands and its communities reflects the multiple shades of a border, which keeps transforming across time and space across the geography of South Asia.

The final section addresses the security perspective and opens with Sachin N. Pardhe exploring the connections between conflicts, cooperation, and territoriality as he marks it out to a regional understanding of security linkages with borders. Using the framework of the heterogeneous security complex, Anjan Kumar Sahu discusses the China-India water conflict both within the specific bilateral context and within the more general South Asia context. He then connects it to major infrastructure projects in the region involving India, Pakistan, Bangladesh, and China. The book rounds up well with Subham Dwivedi exploring the intricacies of globalization, the internet, and nation-state borders, through a case study on China's role in determining geography and territoriality through the internet and its possibilities. Overall, the book has a lot to offer in terms of serving as a primer of the evolving shades of understanding borders in South Asia, all the while contributing to an important conversation in the process.

Work Cited

Willem van Schendel. 2013. "Afterword: Making the Most of Sensitive Borders", in Gellner, D. N. (ed.). *Borderland Lives in Northern South Asia: Non-State Perspectives*. Duke University Press.

About the Journal

Focus and Scope

Borders in Globalization Review (*BIG_Review*) provides a forum for academic and creative explorations of borders in the 21st century. Our interest is advancing high-quality and original works in policy, social sciences, the humanities, and fine arts that explore various aspects of borders in an increasingly globalized world. *BIG_Review* publishes scholarship (academic articles, essays, research notes, book reviews, and film reviews) as well as artwork (photography, painting, poetry, short stories, and more). The journal is committed to peer review, public access, policy relevance, and cultural significance.

Our starting point is that borders offer metaphoric-conceptual tools for the study of differentiation and integration. This perspective mandates a wide range of artistic, theoretical, and empirical explorations of borders. The journal is especially interested in advancing the study of the borders of globalization. New research is documenting a shift in the logic of borders from spatial and territorial to functional and aterritorial. This means that borders are increasingly detached from territory, operating as mobile and relational nodes in increasingly complex regulatory frameworks. For example, border screening often happens far from the border, and goods and people are increasingly bordered 'on the go' with microtechnology and biometrics. Simultaneously, global processes challenge the territorial foundations of borders, including subnational and transnational pressures, the virtual flows of global finance and big data, the spread of infectious disease, and the effects of climate change. These developments impact culture and politics, including understandings and contestations of identity, citizenship, law, nationalism, gender, and Indigeneity.

The borders of globalization are being established in a variety of spaces—not just in borderlands. Like a shifting puzzle, their infrastructures and institutions interlock in kaleidoscopic geographies and modalities across world, though not always visibly. *BIG_Review* offers a platform to visualize, problematize, and discuss how these borders are changing and how they affect all other borders, physically, of the mind, of social groups, and across cyberspace.

The journal also advances original artwork related to borders. Borders capture the popular imagination and inspire creative works. Artwork reflects and influences the cultures that shape borders. Sometimes artwork is subversive of borders. *BIG_Review* connects artists to audiences around the world through wide distribution networks and open-access electronic editions. Our art pages showcase individual works as well as portfolios, including photos, paintings, poems, short stories, fiction reviews, and more. All art is published at no cost to the artists.

Peer Review

Each academic article and essay considered for publication in *BIG_Review* undergoes at least two double-blind peer reviews from our international Editorial Board (board members are listed at the front of this issue and on our journal home page). In the event of a split recommendation, a third (and sometimes a fourth) review may be obtained. Publication decisions are based on these reviews.

Open Access and Distribution

BIG_Review is an open-access publication. It is available online for free to readers worldwide. You may share it with anyone. Unless otherwise stated, all works are licensed under a [Creative Commons Attribution-NonCommercial 4.0 International License \(CC BY-NC 4.0\)](https://creativecommons.org/licenses/by-nc/4.0/).

We distribute each issue to a recipient list of more than 1,000 scholars and policy makers located in Canada, the United States, Mexico and in over 60 other countries around the world. We also promote the content on social media, including paid promotion.

Fee for Publishing Academic Work

We are able to share peer-reviewed academic work around the world for free (open access) in part because we charge a \$250 (Cdn) fee to the author(s). Authors

should receive support from their research funds, grants, and supporting institutions to cover this fee. The fee allows author(s) to publish work that is both refereed (by experts from our international [Editorial Board](#), listed on the inside cover) and shareable with friends, family, and on social media. The fee only applies once to academic articles and essays that have been approved and prepared for publication. There are no fees for submissions that are not published, and there are no fees for book or film reviews or for any artistic submissions (paint, poetry, story, etc.). Our fees are a small fraction of the fees charged by most established academic journals, which typically charge several thousand dollars to publish an open-access article.

Print Copies Available

Bound and printed editions (full colour, 8.5"x11", soft cover) are available from University of Victoria Printing Services for 35 Canadian dollars each (or \$60 Cdn for two) plus shipping, while supplies last (pricing subject to change).

Privacy Statement

The names and email addresses shared with this journal will be used exclusively for the stated purposes of this journal and will not be made available for any other purpose or to any other party.

Partnership with BIG_Books

Borders in Globalization Books (BIG_Books) shares an editorial board with *BIG_Review*. The focus and scope of the books are the same as the journal, except the books publish only academic content, not artistic or fictional. Learn more at [BIG_Books](#).

History

In 2018, [Borders in Globalization](#), a Research Lab of the University of Victoria, British Columbia, Canada, established *Borders in Globalization Review* (BIGR/*BIG_Review*) and the Borders in Globalization Book Series (BIGB/*BIG_Books*). Both publish online, open access, double-blind peer-reviewed manuscripts about the borders of globalization.

Funding and Support

BIG_Review is funded and supported by the [Borders in Globalization](#) research program (BIG). BIG received funding from the [Social Sciences and Humanities Research Council of Canada \(SSHRC\)](#) Partnership Grant (Grant no:

895-2012-1022), and from the [Erasmus+](#) programme of the European Union (the European Commission's support for the production of this publication does not constitute an endorsement of the contents, which reflect the views only of the authors, and the Commission cannot be held responsible for any use which may be made of the information contained therein).

In order to continue publishing high-quality and open-access work in the absence of secure, long-term funding, *BIG_Review* aims to become self-sustainable through publication fees for academic submissions and advertising revenue.

The [Centre for Global Studies](#) at the University of Victoria provides office space and support. The journal is hosted online by [University of Victoria Libraries](#).

Publicity and Advertising

BIG_Review reserves space for paid promotional content in the social sciences, humanities, and fine arts, including advertisements for new books and other publications, special events, calls for papers, courses and programs, and more. Full and partial page insets will be made available on the inside of the front and back covers, as well as the first and last pages of the journal.

Inside front cover: full page = \$1,000 (Cdn);
half page = \$500; quarter page = \$250

Front pages: full page = \$500 (Cdn);
half page = \$250; quarter page = \$125

End pages: full page = \$100 (Cdn); half page = \$50;
quarter page = \$25

Inside back cover: full page = \$500 (Cdn);
half page = \$250; quarter page = \$125

Ad proposals should be submitted as PDFs directly to our Chief Editor. All inquiries welcome. *BIG_Review* reserves the right to reject ad proposals on any grounds.

Publication Frequency

BIG_Review is published twice annually:
In spring/summer and fall/winter.

Editorial Notes

BIG_Review is produced on Adobe InDesign.

The map series for Issue 2(1) were designed using National Geographic Mapmaker Interactive, Google Maps, Adobe Photoshop and InDesign.

The original publication of DOI 10.18357/bigr11201919259 from *BIG_Review* 1(1) was subsequently modified: an improperly reproduced map was replaced.

For Contributors

Academic & Artistic Guidelines

BIG_Review publishes **scholarship** (academic articles, essays, research notes, book reviews and film reviews) as well as **artwork** (photography, painting, poetry, short stories, and more).

Scholarly submissions should engage with the research literature on borders, including, for example, borderlands, borderscapes, and bordering processes. We are interested in studies that go beyond the 'land image' by exploring borders as non-contiguous, atterritorial, globalized, mobile, electronic, biometric, functional, etc. We are equally interested in border studies from Indigenous perspectives, along with questions of sustainability, climate change, global health, colonialism, and subnational and transnational identities. Research questions might include: What are contemporary challenges to borders, internally and externally? How are borders adapting? What challenges do borders pose for communities and for people in transit or seeking asylum? How are cultures shaped by borders, and vice-versa? How are technologies shaping borders? We encourage innovative theoretical work and explorations of borders widely construed, as well as empirical and quantitative research. We welcome scholarly submissions from all disciplines and backgrounds.

BIG_Review also promotes **artistic submissions** pertaining to borders (borders understood broadly: political, social, cultural, metaphoric, personal). Borders can capture the popular imagination and inspire creative works. Artwork can reflect and influence the cultures that shape borders. We promote small portfolios and individual works, including original poems, photos, paintings, short stories, creative essays, film and literature reviews, artistic commentaries, and other forms of art. Artists retain copyright of their work and benefit from increased exposure at no cost to them.

For technical submission requirements, see below.

Peer Review Process

Each academic manuscript considered for publication in *BIG_Review* is submitted to at least two members of the Editorial Board (or other qualified scholars) for double blind review. In the event of a "split" recommendation, a third (and

sometimes a fourth) review may be obtained. Publication decisions are based on these reviews.

The editors notify authors as early as possible as to whether their paper has been accepted for publication. Selected manuscripts are assigned a member of the editorial team, who will work with the author to address any outstanding issues concerning style or substantive content prior to publication. Papers that do not abide by the publication's style guide may not be accepted. Once revisions have been completed, copy-editing and production are provided by *BIG_Review*.

Open Access & Distribution

BIG_Review is an open-access publication, available online for free to readers worldwide. Unless otherwise stated, all works are licensed under a [Creative Commons Attribution-NonCommercial 4.0 International License \(CC BY-NC 4.0\)](#). See also Copyright Notice below.

Each new publication is widely distributed to a recipient list of some 1000 scholars and policy makers located in Canada, the United States, Mexico and in over 60 other country around the world.

Fee for Publishing Academic Work

We are able to share peer-reviewed academic work around the world for free (open access) in part because we charge a \$250 (Cdn) fee to the author(s). Authors should receive support from their research funds, grants, and supporting institutions to cover this fee. The fee allows author(s) to publish work that is both refereed and shareable with friends, family, and social media. The fee only applies once to academic articles and essays that have been approved and prepared for publication. There are no fees for submissions that are not published, and there are no fees for book or film reviews or for any artistic submissions (paint, poetry, story, etc.). Our fees are a small fraction of the fees charged by most established academic journals, which typically charge several thousand dollars to publish an open-access article.

Academic Submission Requirements

Articles (social science and humanities papers that advance academic disciplines through research, data, and theory) should be between 7000 and 10,000 words in length.

Essays (including literature reviews, persuasive writing, opinion pieces) should be between 1000 and 4000 words, using few references (fewer than a dozen, except for literature reviews, which may include more).

Research notes (engaging with single concepts, terms, or debates pertaining to border studies) should be between 750-1200 words, using few references (no more than five).

Book reviews (summarizing and analysing academic monographs relating to borders) should be between 500 and 1000 words.

Film reviews (summarizing and analysing film and television relating to borders) should be between 500 and 1000 words.

Submissions must be written in English (although we also consider French and Spanish submissions).

Citation style should adhere to [Chicago "author-date" manual of style](#). This means all citations are contained inside parentheses within the text, listing author(s) last name, and the year of publication (and pagination when appropriate, especially following quotations). Complete bibliographic details of all references are contained in Works Cited at the end of the manuscript, listed alphabetically by author last name, with year of publication preceding work title. All references to academic journal articles must include **DOI weblinks or stable URLs** at the end of the entry. This increases the exposure of your work.

All academic articles and essays must include an **abstract** (75-200 words) that summarizes the paper, including the main argument or findings, the disciplinary background or approach, and any research literatures or theories substantially utilized.

Endnotes may be used for substantive observations but not for the primary purpose of citing sources (though endnotes may include citations). Endnotes must appear separately at the end of the body of the manuscript. The use of footnotes is unacceptable and may result in the manuscript being returned to the author for revision.

All illustrations, figures, and tables are placed within the text at the appropriate points, rather than at the end (or markers are used within the text to indicate placement).

Submission files must be Microsoft Word (.doc or .docx).

All academic article and essay submissions must include two documents: a) an anonymized version (for prospective blind reviewers); and b) a separate copy of the title page alone with all author contact and affiliation information.

The submission has not been previously published, nor is it before another journal for consideration (or an explanation has been provided to the editor).

Submissions are not guaranteed approval. *BIG_Review* reserves the right to reject submissions on any ground.

To submit academic work, follow the steps at [Submit page](#).

Artistic Submission Requirements

Our electronic platform permits a wide range of media, from print to visual, video, animation, and interactive.

Prose (short stories, creative essays, film and literature reviews, artistic/critical commentaries) should be double-spaced and use a 12-point font. Length may vary. Accompanying photos and artwork are welcome.

Visual art (photography, painting, etc.) and other visual art must be high-resolution, BMP, JPEG, or PNG, including separate captions.

Poetry formats may vary (length, layout, font, font size, etc). Accompanying photos and artwork are welcome.

All submissions must be previously unpublished and not simultaneously before other publishers for consideration, unless other arrangements are made with our editors. Submissions are not guaranteed approval. *BIG_Review* reserves the right to reject submissions on any ground. To submit artistic work, contact our [Chief Editor](#).

Copyright Notice

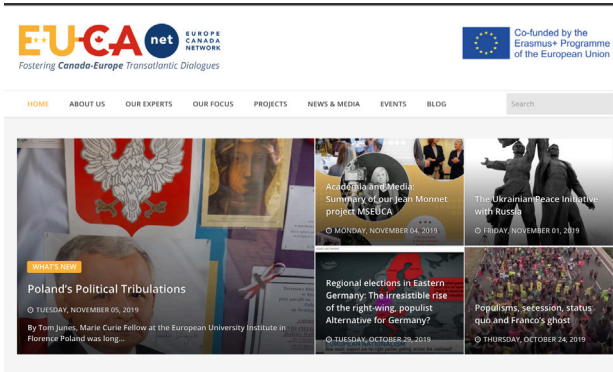
Authors retain copyright and grant the journal right of first publication with the work simultaneously licensed under a [Creative Commons Attribution-NonCommercial 4.0 International License](#) (CC BY-NC 4.0) that allows others to copy and redistribute the material, to remix, transform and build upon the work with an acknowledgement of the work's authorship and initial publication in this journal.

Authors are able to enter into separate, additional contractual arrangements for the non-exclusive distribution of the journal's published version of the work (e.g., post it to an institutional repository or publish it in a book), with an acknowledgement of its initial publication in this journal.


Authors are permitted and encouraged to post their work online as it can lead to productive exchanges, as well as increased exposure and citation of work (see [The Effect of Open Access](#)).

Artists may discuss alternative copyrights with the managing editor.

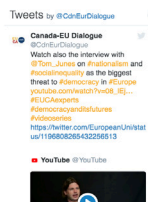

Connect with the Canadian - European Network



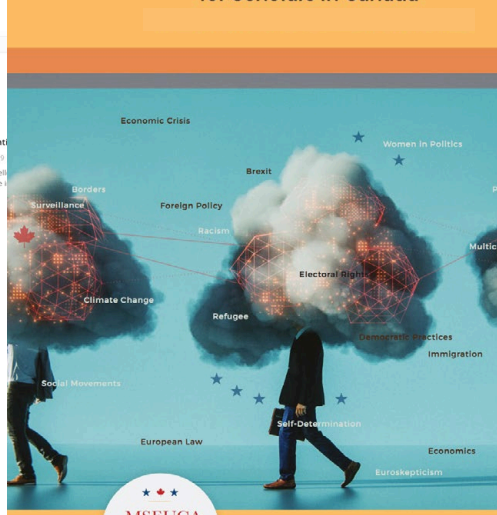
JM ECSA-CN: FEATURED EXPERTS



DIALOGUES ON MIGRATION: FEATURED EXPERTS



Media Strategies for Scholars in Canada



CEDOD

Canada-Europe Dialogues on Democracy

Young Scholar Award



Young Scholar Essay Contest

Populism: a corrective or a threat to democracy?

Young scholars at Canadian universities are encouraged to participate in a discussion on democracy and populism.

The rise of populism from the right and the left has fundamentally challenged traditional party politics in Europe and North America. Established centrist parties are on the decline and new actors claim to speak and act directly on behalf of the 'people'. What is driving this populist surge? What does this development mean for democracy? Should we interpret the rise of populism as a necessary corrective to current deficiencies of liberal democracy or a genuine threat to the integrity of its institutions?

Adjudicators

At the University of Victoria:

Oliver Schmidtke, Department of Political Science and History, director of the Centre for Global Studies

James Tully, Distinguished Professor of Political Science, Law, Indigenous Governance and Philosophy

Jeremy Webber, Faculty of Law, scholar in the areas of cultural diversity, constitutional theory and indigenous rights.

Adjudicators

At European Universities:

Robin Celikates, Social Philosophy (Free University Berlin, Germany)

Peter A. Kraus (the), Political Science director of the Institute for Canadian Studies (University of Augsburg, Germany)

David Owen, Social and Political Philosophy (University of Southampton, UK)



Schmidtke, Oliver
Media Expert: Oliver Schmidtke is Director of the Centre for Global Studies (CFG) and Jean Monnet Chair in European Politics and History at the University of Victoria. Dr. Schmidtke, a former director of European Studies and president of the European ...
University of Victoria,
Department of Political Science
of@uvic.ca



Carens, Joseph
Joseph H. Carens' research focuses on contemporary political theory, particularly on questions about multiculturalism and immigration. He is a full professor at the University of Toronto and a Fellow of the Royal Society of Canada. He is the author of ...
University of Toronto,
Department of Political Science
jcarens@chass.utoronto.ca



Saint-Martin, Denis
Denis Saint-Martin is an expert in public administration and policy. Since 2008, he is the director of the European Union Centre of Excellence at Université de Montréal and McGill University. His research interests deal with the regulation of ethics ...
Université de Montréal,
Département de science politique
denis.saint-martin@umontreal.ca



Mahon, Rianne
Rianne Mahon holds the CGI chair in comparative family and social policy at the Bailis School of International Affairs and Wilfrid Laurier University in Waterloo. Her earlier work focused on unions and labour market restructuring in Canada and the ...
University of Waterloo, Bailis School of International ...
rmahon@bailisschool.ca



van den Berg, Axel



van den Berg, Axel



van den Berg, Axel



van den Berg, Axel

van den Berg, Axel
Axel van den Berg's main empirical research deals with the question whether and how different configurations of social protection and labour market policy undermine or strengthen economic efficiency. His theoretical interests range from the debates ...
McGill University, Department of Sociology



The Globe in Perspective

The Centre for Global Studies (CFGS), founded in 1998, fosters research, reflection, and action on complex issues of local, national, and global importance. Located at the University of Victoria, CFGS is a collaborative community of scholars and leaders that is uniquely positioned to bridge academic research and student mentoring with innovative knowledge mobilization and effective community engagement.

As a truly interdisciplinary research centre exploring global and Indigenous perspectives, CFGS fosters exploration, discussion, and collaboration in new and unexpected ways. CFGS is an international community, purposefully designed to foster exchanges that lead to collaboration and innovation.

"CFGS provided a wonderful space to reflect deeply on my various projects. The breadth and generosity of the community enriched my reflections. The immediate gains are obvious but the long-term impact of sustained thought and collaboration are the greatest benefits that I take away with me from this experience."

CYNTHIA MILTON, 2018-2019 CFGS VISITING RESEARCH FELLOW
PROFESSOR OF HISTORY AND CANADA RESEARCH CHAIR
ON LATIN AMERICAN HISTORY AT THE UNIVERSITÉ DE MONTRÉAL
2019 PIERRE ELLIOT TRUDEAU FELLOW

Global Issues, Local Impact

CFGS research considers the nexus of the local and global - how local concerns have global effects and how global issues manifest at the local level. Fellows and researchers are exploring issues vital to people, places, policy, and the planet, and are making an impact around the world. Research foci include:

- *Borders and migration in the 21st century*
- *Environmental and social policy, and ecological governance with a strong emphasis on water*
- *Indigeneity and reconciliation from global and local perspectives*
- *Social justice and participatory democracy*
- *Governance as an integrated process at and across scales*

Connect with Us

Centre for Global Studies
Sedgewick Building C173
University of Victoria
3800 Finnerty Road
Victoria, British Columbia

Facebook: CentreForGlobal Studies
Twitter: CFGS_UVic
Website: www.globalcentres.org
Phone: (250) 472-4990

BORDERS IN GLOBALIZATION REVIEW

Volume 3 | Issue 1 | Fall / Winter 2021

ARTICLES

Special Section: New Border Studies in South Asia

Edited by Dhananjay Tripathi, featuring

Everyday Lives in Peripheral Spaces: A Case of Bengal Borderlands
Sampurna Bhaumik

Identity, Religion, and Difference in the Borderland District of
Poonch, Jammu and Kashmir
Malvika Sharma

Rohingya Refugees in South Asia: An Exploration of Social
Borders and the Margins
Rachel Irene D'Silva

Rohingya Refugee Movement in Bangladesh: Insiders and Outsiders
in Strengthening and Weakening of Borders
Sariful Islam

Human Folly and Border Fences: Looking to Non-Human Actors at the
Indo-Bangladesh Border
Uddipta Ranjan Boruah

ARTWORK

Borderline: Frontiers of Peace (portfolio)

Valerio Vincenzo

Special Section: Art & Borders

Edited by Elisa Ganivet, featuring

Beyond Borders, Beyond States: Artistic and Historical Aviation Perspectives
Ina Neddermeyer and Jürgen Bleibler

Outline & Depth of Otherness: An Interview with Randa Maroufi /
Contour et profondeur de l'altérité : Un entretien avec Randa Maroufi

Elisa Ganivet

On the Passage of Existence: An Interview with Taysir Batniji /
Du passage de l'existence: Un entretien avec Taysir Batniji

Elisa Ganivet

Frontières & Mythologies personnelles : un entretien avec Emeric Lhuisset

Elisa Ganivet

Murs frontières et virtualité

Hélène Mutter

Fotolimo: A Festival that Borders on all Images Fotolimo /
Fotolimo : un festival qui fait frontière de toutes images

Christian Gattinoni

BOOK & FILM REVIEWS

Aurélien Portelli & Eric Rigaud, Marion Christina Rohleitner, Tonia Harris, Mirza Zulfiqur Rahman

Borders in Globalization Review is part of the
Borders in Globalization research program

<https://journals.uvic.ca/index.php/bigreview/>

<https://biglobalization.org>

Published by the University of Victoria, Canada

Twice yearly (fall/winter and spring/summer)

ISSN 2562-9913



Social Sciences and Humanities
Research Council of Canada

Conseil de recherches en
sciences humaines du Canada

Canada



With the support of the
Erasmus+ Programme
of the European Union



University
of Victoria | Libraries

