

E78
B9.A68a



MIDDEN

Publication of the Archaeological Society of British Columbia

ISSN 0047-7222

Vol. 35, No. 3 — 2003



SERIALS SERVICES
RECEIVED
MAY 17 2004
UNIVERSITY OF VICTORIA
McPHERSON LIBRARY

**BARKERVILLE
ASBC ON COLLECTING
“PROBABLY FROM LYTTON”
PERMITS 2003**



THE MIDDEN

Published four times a year by the
Archaeological Society of British Columbia

Editorial Committee

Publisher & Acting

Features Editor: Jack Fletcher (604.574-1392)
TheMidden@shaw.ca

Permit Lists: Richard Brolly (604.689.1678)
rbrolly@arcas.net

News Editor: Sandy Grant
anthropoid@telus.net

Field Editor: Rudy Reimer (604) 254-2660
rudyreimer@telus.net

Publications Editor: Bill Angelbeck (604.875.9094)
angelbec@interchange.ubc.ca

Subscriptions Sarah Ladd (604)737-7935
sarah_ladd@sfu.ca

SUBSCRIPTION is included with ASBC membership.
Non-members: \$14.50 per year (\$17.00 USA and overseas),
payable in Canadian funds to the ASBC. Remit to:

Midden Subscriptions, ASBC
P.O. Box 520, Bentall Station
Vancouver BC V6C 2N3

SUBMISSIONS: We welcome contributions on subjects germane
to BC archaeology. Guidelines are available on request. Submis-
sions should be directed to the appropriate editor at the ASBC
address.

Copyright

Contents of *The Midden* are copyrighted by the ASBC.
It is unlawful to reproduce all or any part, by any means whatso-
ever, without the Society's permission, which is usually gladly
given.

ARCHAEOLOGICAL SOCIETY OF BRITISH COLUMBIA

Dedicated to the protection of archaeological resources
and the spread of archaeological knowledge.

President

Patricia Ormerod (604.733.0571)
pormerod@interchange.ubc.ca

Membership

Sarah Ladd (604)737-7935
sarah_ladd@sfu.ca

Annual membership includes a year's subscription to
The Midden and the ASBC newsletter *SocNotes*.

Membership Fees

Individual: \$25 Family: \$30 Seniors/Students: \$18
Send cheque or money order payable to the ASBC to:

ASBC Memberships
P.O. Box 520, Bentall Station
Vancouver BC V6C 2N3

ASBC on Internet
<http://asbc.bc.ca>

Branches

Nanaimo Contact: Mary Perdios-Vassilopoulos
asbcnb@nisa.net. Lectures on the second Friday of every
month, 7:00 to 9:00 P.M. at Malaspina University-College,
Education/Social Sciences Bldg. (356), Room 111.
Internet: www.nisa.com/~asbcnb

Victoria Contact: Shirley Cuthbertson (250.382.0288)
Internet: www.asbc.bc.ca/vicsite



ARCHAEOLOGICAL SOCIETY OF BRITISH COLUMBIA meetings
in Vancouver featuring illustrated lectures are held on the
second Wednesday of each month from September to
June at 8:00 P.M. in the H.R. MacMillan Space Centre
Auditorium (Planetarium) at 1100 Chestnut Street. New
members and visitors are welcome. Admission is free.



THE MIDDEN

Volume 35 No. 3, 2003

In this issue

The Collection and Sale of BC Artifacts	5
<i>Patricia Omerod, President ASBC</i>	
Barkerville: Just the Tip of the Iceberg?	6
<i>Julie Cowie</i>	
"Probably From Saanich"	8
<i>Don Welsh</i>	
Hilary Stewart Art & Archaeology Competition	20
Archaeology News	2
Recent Publications	4
Permits Issued by the Archaeology & Registry Service Branch	11

Cover

*Seated figure bowl from BC.
Don Welsh tracks its confused history in
"Probably from Saanich"*

State of THE MIDDEN:

I took over the editorship of **THE MIDDEN** in 2003 planning to get it back on its schedule. While we have remained quarterly, we have failed "catch up" **THE MIDDEN** to where it should be.

What we need to catch up is more articles. While our contributing editors are dutifully sending in news, reviews and permits, we receive few article submissions and little feedback from the readership. We need those two things. We need content to publish and we need to hear from you.

Consider this a call for submissions :
Have a short paper on Archaeology?
An anecdote about excavating?
An opinion about the state of cultural heritage preservation in BC?

A comment on **THE MIDDEN** and its role in the ASBC?

We want to hear from you.

Jack Fletcher
TheMidden@shaw.ca

THE MIDDEN Subscriptions

Subscriptions to **THE MIDDEN** are included with ASBC memberships. For non-members in Canada subscriptions are available at \$14.50 per year—\$17.00 for addresses outside Canada.

Single copies of most previous issues are available at \$5.00 each. Subscription forms and membership application forms are available on our Web site at asbc.bc.ca



ARCHAEOLOGY NEWS

Science Wins Ancient Bones Battle

A US appeals court has given permission to scientists to study a 9,000-year-old skeleton, despite the objections of some Native American tribes. The bones were found by two teenagers near Kennewick, Washington, in 1996. Native Americans want to bury what they call the remains of a distant relative, but scientists say the unusual features of the skeleton need further study. Appeal judges ruled it was impossible to establish a relationship between the Indian tribes and "Kennewick Man".

Bonney Lake Skystone

The large, flat-topped stone, apparently used by forebears of the Puyallup Indians to track constellations and the seasons, once sat in a rolling meadow surrounded by woods near Bonney Lake. Now progress has caught up with Skystone, as it was dubbed by the experts who determined its function. It's on the edge of a 46-home development called Naches Terrace, now under construction. Soon it will be part of a new community.

The city has already required the Naches Terrace home developer to build a gated fence around the parallelogram-shaped stone, which is 41 1/2 feet high and about 12 feet across. It was likely deposited in the meadow by a glacier.

Ancient Persian Fleet Discovered

Canadians help to uncover relics from an ancient disaster that was a major turning point in world history and saved Greece at the dawn of Western civilization. A Canadian scientific expedition appears to have discovered the site of the massive Persian invasion fleet, that sunk in a fierce storm in 492 BC. The destruction of the ill-fated fleet of nearly two hundred ships and over

twenty thousand men, is recorded in the historical writings of Herodotus. Discovered off the country's Northwest coast, near Mount Athos, the armada originally sunk above the rocks and is now buried in sediment. Further search expeditions are planned for this summer.

Ancient Writing in South America

An ancient rock covered in carved symbols has been discovered in a South American jungle by an archaeologist from Cornwall. Julien Chenoweth, from St Mawes, said a date test showed the carvings were as old as ancient Egyptian hieroglyphs. The rock was discovered by Mr Chenoweth after he led an expedition through the Darian area of the Panama jungle, with a party which also included medic Jo Lloyd-King, from Camborne.

The thirty tonne stone, which dates back to 3,000 BC, is believed to have been a ceremonial place or a boundary marker for a tribe's territory. A previous archaeologist had been told about the sacred stone by a native Indian, but until now attempts to locate it had failed.

Indian 7th Century Townsite

The Archaeological Survey of India has stumbled upon an ancient residential complex near the Buddhist structures in the tiny town of Sirpur, on the banks of the Mahanadi.

The ASI took up restoration of the excavated 7th century township three months ago but now, it has, in its own words, struck upon a "goldmine of archaeological remains". For the first time, the excavations carried out at a site near previously discovered Lord Rama's twin temple has exposed a residential complex. Sirpur was the centre of power through the Surabhpuriyas and Panduvamsi periods.

Excavation Aswan Egypt

An ancient administrative city of "Alphanteen" island, in Aswan Egypt, that dates back to late 4th Dynasty and early 5th Dynasty about 3500 years ago has been unearthed, said Farouk Hosni Minister of Culture. The Egyptian-German joint mission found square chambers with different sizes that housed the prints of the sealings used in the official bodies in the city. The mission also found a part of a door with inscriptions indicating one of Thebes senior officials named "Horus" and dated back to early 1st Century, said Dr. Zahi Hawas the Secretary General of the Supreme Council of Antiquities.

Mission Era Murals Rediscovered

Two young men, one an artist, the other an archaeologist, crawled over the ancient redwood beams of San Francisco's Mission Dolores earlier this month, opened a trap door, lowered an electric light into a space behind the main altar — and stared into the 18th century. There, in a space thick with the dust of centuries and dark as a tomb, is a wall of nearly forgotten religious murals, painted in red, black and yellow by Native Americans in 1791 and hidden from public view for 208 years. The two have rediscovered the old murals, have taken digital photographs of them, and are projecting the images on the inside of the dome of the modern Mission Dolores Basilica next door for all to see.

Teotihuacan Ruins near Chapultepec

Archaeologists say they have discovered an ancient Teotihuacan settlement in central Mexico City, 30 miles from the pyramids where the culture flourished nearly 2,000 years ago. The discovery of structures and tools on a hill just behind the landmark

Chapultepec Castle in December suggests the Teotihuacan culture spread and influenced the area around Mexico City even earlier than previously thought. The ancient city of Teotihuacan lies north of modern Mexico City. It remains largely a mystery, and was so even for the Aztecs, who are credited with founding Mexico City in the 1300s.

Ancient Flints Found in Scotland

Archaeologists are excited by a discovery which they say proves that early Scottish settlers travelled through the Cairngorms 7,000 years ago. More than 80 pieces of worked flint and quartz dating from the Mesolithic period have been found at a site in Glen Dee near Braemar. The finds were made by chance during conservation work on footpaths. Experts say it proves people moved through the landscape in seasonal cycles gathering and hunting for food. Most of the knowledge of the period so far has come from sites on the coast. This is believed to be the first find from such an early date in the Cairngorms.

Tempest Brewing over Stonehenge Tunnel Plan

The British government wants to bore a \$450-million highway tunnel under Stonehenge, and the pagans are not pleased. Britain's Pagan Federation, which groups more than 5,000 Druids, Wiccans and assorted followers of pagan ritual, has joined up with environmentalists, archeologists and even the august National Trust in a broad coalition opposing the plan to run a four-lane highway under the country's most famous prehistoric monument.

Darwin's Beagle ship 'found'

The mystery of what happened to the ship that ferried Charles Darwin around the world may have been solved. A team led by Dr Robert Prescott of the University of St Andrews has located what they believe are the remains of HMS Beagle beneath an Essex marsh. To explore the site further, technology designed for the UK's recent ill-fated mission to Mars is being considered. The two quests are linked by Colin

Pillinger, who named his Red-Planet craft Beagle 2 after its 200-year-old predecessor. Sophisticated radar technology was used to detect signs of wood and metal that may belong to the bottom of HMS Beagle, on which Darwin gathered the natural specimens he used to develop his theory of evolution. The ship's remains are embedded in five metres of mud at a site near Potton Island.

Archaeologists in Ethiopia Hope for Older 'Lucy'

Archaeologists studying human origins in eastern Ethiopia said on Wednesday a wealth of new finds meant they could hope to discover even older and more complete specimens than the famous fossil "Lucy." The scientists excavating fossils in Ethiopia's eastern region of Somali for the last two years said they had unearthed 1,000 specimens of archaeological finds which included stone tools, fauna remains and elephant tusks. Also uncovered were 400 fauna and primate remains in Galile, a village 215 miles east of the capital Addis Ababa.

Ancient Inca Mummies Discovered

Archaeologists in Peru have uncovered an Inca burial site intact outside Lima containing adult and child mummies dating back to the 15th Century. A team working on the site on a barren hill outside the capital located 26 tombs containing an unknown number of mummies and funereal artefacts. The team was allowed to search the area, part of a known ancient cemetery, ahead of the construction of a new road. One archaeologist described the graves as being "middle class... Inca".

Space Dust to Unlock Mexican Pyramid Secrets

Remnants of space dust that constantly showers the world are helping unlock the secrets of a 2,000-year-old Mexican pyramid where the rulers of a mysterious civilization may lie buried. Deep under the huge Pyramid of the Sun north of Mexico City, physicists are installing a device to

detect muons, sub-atomic particles left over when cosmic rays hit Earth. The particles pass through solid objects, leaving tiny traces which the detector will measure, like an X-ray machine, in a search for burial chambers inside the monolith. Since there are fewer muons in an empty space than in solid rock or earth, scientists will be able to spot any holes inside the pyramid, a sacred site in the city of Teotihuacan, which rose and fell around the same time as ancient Rome.

Bones Hint at First Use of Fire

Human-like species living in Africa up to 1.5 million years ago may have known how to control fire, scientists say. US and South African experts analysed burnt bones from Swartkrans, just north of Johannesburg, using the technique of electron spin resonance. It showed the bones had been heated to high temperatures usually only achieved in hearths, possibly making it the first evidence of fire use by humans. The results will be presented at the 2004 Paleoanthropology Society Annual Meeting in Montreal, Canada, in March.

Stone Age Child's Bones Found in Aukra

Norwegian archaeologists were ecstatic this week after making a rare discovery at Aukra in Romsdal, north-central Norway. They've confirmed finding bone fragments from a child who must have lived in the area around 6,000 years ago. Archaeologists have confirmed that this fragment was part of a Stone Age child's chin. The discovery was made in connection with excavations underway for the new land-base for the Ormen Lange gas field in the North Sea. Industrial concern Norsk Hydro is developing the gas field but its excavations are being conducted in cooperation with archaeologists. Researchers know that the area around Aukra featured ancient settlements, and several thousand items already have been found and recorded.

RECENT PUBLICATIONS

- Ames, Kenneth M. (2003) The Northwest Coast. *Evolutionary Anthropology* 12(1): 19-33.
- Bovy, Kristine M. (2002) Differential avian skeletal part distribution: explaining the abundance of wings. *Journal of Archaeological Science* 29(9): 965-78.
- Carlson, Roy L., ed. (2003) *Archaeology of coastal British Columbia: essays in honour of Professor Philip M. Hobler. Burnaby, British Columbia: Archaeology Press.*
- Deur, Douglas (2002) Rethinking precolonial plant cultivation on the Northwest Coast of North America. *The Professional Geographer* 54(2): 140-57.
- (2002) Plant cultivation on the Northwest Coast: A reconsideration. *Journal of Cultural Geography* 19(2): 9-35.
- Griffin, Dennis, and Thomas E. Churchill (2003) Cultural Resource Management in the Pacific Northwest: Working within the process. *Journal of Northwest Anthropology* 37(1): 27-42.
- Gunselman, Cheryl, and Roderick Sprague (2003) A buried promise: The Palus Jefferson Peace Medal. *Journal of Northwest Anthropology* 37(1): 53-90.
- Jones, Peter N. (2003) Old World infectious diseases in the Plateau area of North America during the Protohistoric: rethinking our understanding of "contact" in the Plateau. *Journal of Northwest Anthropology* 37(1): 1-26.
- Kovanen, Dori J., and Don J. Easterbrook (2002) Timing and extent of Allerod and Younger Dryas age (ca. 12,500-10,000 14C yr B.P.) oscillations of the Cordilleran ice sheet in the Fraser Lowland, western North America. *Quaternary Research* 57(2): 208-24.
- Kramer, Stephenie (2003) Permitting archaeology in Washington State: A review of the first 25 years. *Journal of Northwest Anthropology* 37(1): 43-52.
- Lepofsky, Dana, and Natasha Lyons (2003) Modeling ancient plant use on the Northwest Coast: towards an understanding of mobility and sedentism. *Journal of Archaeological Science* 30(11): 1357-1371.
- Lyman, R. Lee (2003) Pinniped behavior, foraging theory, and the depression of metapopulations and nondepression of a local population on the southern Northwest Coast of North America. *Journal of Anthropological Archaeology* 22(4): 376-88.
- Lyman, R. Lee, and Jamey Zehr (2003) Archaeological evidence of mountain beaver (*Aplodontia rufa*) mandibles as chisels and engravers on the Northwest Coast. *Journal of Northwest Anthropology* 37(1): 91-100.
- Matson, R.G., Gary Coupland, and Quentin Mackie, eds. (2003) *Emerging from the mists: studies in Northwest Coast culture history.* Vancouver: UBC Press.
- McMillan, Alan D. (2002) When the mountain dwarfs danced: Aboriginal traditions of paleoseismic events along the Cascadia subduction zone of western North America. *Ethnohistory* 49(1): 41-68.
- Miller, Bruce Granville (2003) *Invisible indigenes: the politics of non-representation.* Lincoln: University of Nebraska Press.
- Olson, Wallace (2002) Los viajes espanoles a las costas de Alaska entre 1774 y 1792 y su contribucion a la etnografia del area [Spanish trips to the coasts of Alaska between the 1774 and 1792 and their contribution to ethnography of the area]. *Anales, Museo de America (Madrid)* 10: 177-83.
- Poetschat, George, James D. Keyser, and Terence E. Fifield (2002) Pictograph cave in southeast Alaska: Expanding our cultural understanding of the rock art. *American Indian Rock Art* 28: 83-93.
- Prentiss, William C., Michael Lenert, Thomas A. Foor, Nathan B. Goodale, and Trinity Schlegel (2003) Calibrated radiocarbon dating at Keatley Creek: The chronology of occupation at a complex hunter-gatherer village. *American Antiquity* 68(4): 719-36.
- Roth, Christopher (2002) Goods, names, and selves: rethinking the Tsimshian Potlach. *American Ethnologist* 29(1): 123-50.
- Thom, Brian (2003) The anthropology of Northwest Coast oral traditions. *Arctic Anthropology* 40(1): 1-28.
- Victor-Howe, Anne-Marie (2002) What repatriation is all about. *Cultural Survival Quarterly* 26(1): 68-69.

Any books listed above potentially are available to be reviewed. Also, if you have or know of any recent publications that you would like to have noted in an upcoming issue, contact the Publications Editor.

The Collection and Sale of B.C. Artifacts:

Position of The Archaeological Society of British Columbia (ASBC)

Patricia Ormerod, President ASBC, Vancouver
pormerod@interchange.ubc.ca

The Archaeological Society of British Columbia (ASBC) was pleased to receive Jim Stafford's invitation to participate in the session on the Collection and Sale of B.C. Artifacts. The absence of consensus among archaeology aficionados has become more obvious with the appearance of artifacts for sale on the world-wide-web. And, the ASBC, a society of avocational archaeologists founded in 1966, includes as many contradicting perspectives as any other segment of British Columbia. However, Executives of both the Vancouver and Nanaimo ASBC agree with, and uphold, the ethical code of professional archaeologists. We do not measure the value of artifacts in dollars but, rather, in the cultural links they provide between people today and those who lived in the past.

We are often asked to identify artifacts that have been found or inherited and have noted an increase in requests for monetary evaluation. Some say it is for insurance purposes; others hope they are holding a windfall and plan to sell. We have succeeded in changing the intentions of some, although many think we are "nice enough people – but not very bright about money."

The ASBC opposes any collecting of artifacts, except under permits from the province and First Nations. We would like to see the law changed so there are no grey areas that can be exploited by collectors or sellers. In the meantime, we are willing, even anxious, to be actively involved in developing and providing the means to stop illegal collecting at known sites. We suggest something similar to the Warden Program originally approved by the BC Heritage Conservation Branch in 1975 to safeguard prehistoric sites in B.C. Through that program, the Branch trained Volunteer Regional Advisors, at the time appointed from ASBC members, to monitor communities and protect sites in liaison with the Archaeology Branch. The program lasted for twelve years until eliminated by provincial budget cuts in 1987.

One solution to the present problem would be to appoint volunteer site wardens or stewards. They would monitor archaeological sites, especially those targeted by collectors, and collect eroding artifacts under the direction of archaeologists holding appropriate permits. I was encouraged that Al Mackie, of the Branch, could think of no legal obstacle to obtaining monitoring permits. As the ASBC's members are concentrated in Vancouver and Nanaimo, it would be essential to involve non-ASBC members in other communities in B.C. So, I was also encouraged by the many First Nations' voices advocating First Nations leadership of such an initiative.

After the session, Mary Sandy of the Nicola Tribal Association suggested I carry the idea forward and seek collaboration with the Union of B.C. Indian Chiefs. So far, the Vancouver and Nanaimo ASBC Executives, at their November meetings, have unanimously approved going forward. With their enthusiastic support, I can now contact the Union of BC Indian Chiefs and offer the ASBC's full support. Hopefully, in collaboration with the Branch, the means to counter illegal collecting and to protect archaeological sites will be developed. I would appreciate hearing from anyone interested in becoming part of this initiative.

BARKERVILLE

JUST THE TIP OF THE ICEBERG?

By Julie Cowie



Currently there is an alarming trend towards the diminution of the importance of heritage by the government of British Columbia and the privatization of that heritage. The abolition of the BC Heritage Trust and the institution of the BC Heritage Legacy Fund, as well as the devolution of BC heritage properties, is indicative of a larger trend towards less or no government involvement and funding. The shift is being made to local community management of heritage sites where the government believes that community groups, local governments or individual businesses can be responsive to local interests. The assumption is that these groups have a better knowledge of community needs and that they can be more creative and innovative. Ultimately they are expected to do this without government funding. Where will these groups get the funding?

These trends are typified by one of BC's most celebrated heritage sites: Barkerville. It, too, has been earmarked for the devolution process. In essence, this process takes all government responsibility for maintenance, restoration, curation, liability, security, and overall management and places it squarely on the shoulders of the private sector. At Barkerville this means that funding would be reduced from \$1.2 million to \$750,000 and no funds would be given for maintenance, where it has been calculated that \$4 to \$5 million is greatly needed. In addition, the \$750,000 would be reduced to zero in five years. Whoever takes over responsibility for this site will have to find those funds elsewhere. But in times where funding is scarce and communities are battling for survival in the face of sweeping provincial budget cuts, will sites such as Barkerville survive? Private sector

proponents were asked to submit proposals for operating the site but none came forward. This is not surprising when the communities of the Interior have been faced with devastating cuts to all sectors. Barkerville brings in much needed revenue and jobs to the Interior, infusing the economy with \$5.4 million in 1994. The loss of Barkerville would be another blow to an area that experienced a downturn in tourism due to last summer's forest fires.

With no one to manage Barkerville, what will happen to the buildings and collections? By spring 2004, Barkerville staff will have been reduced from 17 to seven, an alarming decline for such a large site. Artifacts that were donated to Barkerville were done so in trust to the BC government. Families donated their family photographs and treasures with the implication that our government would preserve them for future generations. Without proper supervision, what will happen to these resources? If the site closes because there is no one to manage it, where will the collections go? To the Royal BC Museum, which is also faced with equally devastating cuts and must also look for private sector funding?

In response to the problem, the Barkerville Coalition was formed to serve as a unified voice for those concerned with Barkerville and to increase awareness for the need to preserve BC's heritage sites. It is a non-partisan, ad-hoc group that is supported by local municipalities, local businesses and Chambers of Commerce, Barkerville merchants, contractors and staff at Barkerville, the Friends of Barkerville, the BC Government and Services

Employees' Union and concerned citizens. More information can be found at their website <http://www.barkervillecoalition.com/>.


What does the situation at Barkerville indicate and why should we be concerned as citizens of British Columbia? In the face of sweeping government cuts to our health care and education why should we care about funding cuts to Barkerville, the Royal BC Museum, or the Archaeology Branch? Because if we don't fight to protect our heritage now, future generations will only know the wonder of BC's past through the internet instead of exploring with their own eyes. Protecting BC's heritage should not be entirely our responsibility as we have already contributed our tax dollars to create sites such as Barkerville. The government has a fiscal and moral responsibility to maintain BC's heritage, from the smallest archaeological site to the larger treasures such as Barkerville. Privatization is not the answer when heritage is concerned. BC's collective past should not be held up for sale to the lowest bidder. They not only dishonour our past, they short-change our future.

If you are concerned about BC's Heritage, please contact the Honourable Murray Coell, Minister of Community, Aboriginal and Women's Services at murray.coell@gems3.gov.bc.ca or write to him c/o PO Box 9042 STN PROV GOVT, Victoria BC V8W 9E2.

Julie Cowie completed her BA in Archaeology from the University of Calgary in 1994. Her main area of work has been the Northern Plains, with a specialization in faunal and lithic analysis, as well as a keen interest in Blackfoot mythology. She is currently the President of the Nanaimo Branch of the ASBC.



Get SFU Arts Co-op Working for You



For close to 20 years, Simon Fraser University's Arts Co-op Education Program has been connecting public, private and not-for-profit sector employers with **highly motivated and talented Archaeology students**.

Co-op is an **excellent solution to seasonal or short-term staffing needs**. The four or eight month work terms also provide an ideal, **cost-effective means of training and recruiting future employees**. Students work with employers based in British Columbia, as well as other parts of Canada and the world.

Our commitment to service ensures **your needs are recognized and addressed every step of the way**.

Contact us or visit our web site for information on how **Co-op can work in your organization**.

SFU Works For You: Nous Sommes Prêts.



P: 604.291.5839

F: 604.291.5875

www.sfu.ca/coop/arts

“PROBABLY FROM SAANICH”

Don Welsh



A seated figure bowl of carved steatite, was first described by Harlan Smith, in his *Archaeology of the Gulf of Georgia and Puget Sound* [1907: p422, Figure 184b]. Smith may have never seen the actual specimen, which he stated was from a road-cut in a shell heap near North Saanich. He stated that this was from the Newbigging collection, and that Miss E. H. Woods made the line drawing illustrating it.

After a long publication vacation, the bowl surfaced again in Duff's 1956 *Prehistoric Stone Sculpture of the Fraser River and Gulf of Georgia*. He described it on page 34, repeating Smith but noted that its present location was unknown. He illustrated it on page 140, apparently reversing the image from left side view to right side view.

On page 25 of the same publication, Duff described a second bowl, identified as the Bossom Lytton Bowl, and illustrated in Plate 13A. He identified this bowl's provenience as "identified as Salish, probably from Lytton." This same artifact was also described by Marian Smith, in the same year, along with other artifacts from the Bossom collection of artifacts. Marian Smith called it, "probably from Lytton". The Sir Alfred Bossum collection now reposes in the Canadian Museum of Civilization in Ottawa. It should also be noted that another bowl is in the same collection from Patricia Bay in north Saanich.

In the *Images Stone B.C.* version, it was called: Seated Human Figure Bowl [Lytton] [Duff 1975: p78]. In the identification area at the back of the book, [p176], it was identified as National Museum of Man, artifact number VII –

G – 620. Here it was identified as "probably from Lytton".

John Hanna, [1996], was the next to publish these sculptures. In his thesis, [Hanna 1996: Fig. 43, p115], Hanna showed a photo of Bowl # 32, the North Saanich Bowl, citing Duff 1975: 78. In the bowl catalogue information, he cited Duff 1956: 34 [Hanna 1996: p247]. On page 116 [Figure 44], he showed a drawing of Bowl # 33, The Bossom Lytton Bowl citing Duff 1956: 140. In the catalogue information, he cited Duff 1956: 25 –26.

Hanna obviously mixed up his illustrations. Both appear to be scanned images taken from Duff's publications. No new information is added. He got the citations right but reversed the images.

Why all the mixups? Looking at all the illustrations, they all appear to be of identical bowls. The solution to this problem is simple - they are the same bowl! It was turned up in a road cut in Saanich and obtained by Newbigging, [an Indian art and artifact dealer of the day], and it was probably sold to Sir Alfred Bossum. Judge Bossum was stationed at Lytton for a period of time. In the course of passing from hand to hand, the original story was lost and a probable one added.

Smith wrote:

There is a shell-heap of considerable extent and height on the peninsula between North Saanich Bay and Canoe Pass. This heap extends across the base of the small point on the western side of this peninsula, and along the beach some distance northward. On the little point were a number of cairns which were explored by us in 1898. Following this beach northward, another shell-heap is found, extending along the shore on the northern side of the small arm of the sea which makes in here, and which ends toward the southwest. This heap is not far from the east-and-west road at this point. Most of Mr. J. Newbigging's collection was found in cutting this road. [Smith, H. I. 1907: p330].

The map in Smith and Fowke [1901] is not very precise, but it puts this site near the present day ferry slip at Schwartz Bay.

I could find no mention of Mr. J. Newbigging in Harlan Smith's letters from the Jessup Expedition housed in the American Museum archives. Excavations in Saanich mention O. C. Hastings and C. F. Newcombe who may have done the actual work. From the letters, Harlan Smith often appears to be a sort of editor, editing together the work of others into a final report. He may not have visited the site in 1898.

In 1904, Smith published *Cairns or Stone Sepulchers of British Columbia and Washington* in *Records of the Past* 3 [8]. On page 246, he noted that Professor Franz Boaz examined a number of cairns on the Saanich Peninsula. He noted also, assistance rendered at North Saanich by Mr. Albert A. Argyle. Later [p247], he mentions the Natural History Society of

Victoria: Messrs. Deans, Hastings, Newcombe, Boas, Von Steinem and Dorsey studying cairns at Cadboro Bay. Newbigging's name is not mentioned while the others are, so my assumption is that they got the information from Hastings, Newcombe or the society records rather than from working with him directly.

Since Smith was the first to describe this bowl, his information should take precedence. This sculptured bowl is probably from Saanich.

Bibliography

Duff, Wilson 1956a *Anthropology in British Columbia Number 5*, Prehistoric Stone Sculpture of the Fraser River and Gulf of Georgia; British Columbia Provincial Museum, Victoria, British Columbia pp 15-152.

——— 1975 *Images Stone B.C. Thirty Centuries of Northwest Coast Indian Sculpture*. University of Washington Press. Seattle. 191 pp.

Hanna, John 1996 *Seated Human Figure Bowls: An Investigation of a Prehistoric Stone Carving Tradition from the Northwest Coast*. Unpub. M. A. thesis. S.F.U.

Smith, Harlan I. 1904 Cairns or Stone Sepulchers of British Columbia and Washington. *Records of the Past* 3[8].


——— 1907 Archaeology of the Gulf of Georgia and Puget Sound. *Memoirs American Museum of Natural History*, New York. *The Jesup Expedition Vol. II – Part VI* Franz Boas ed. New York.

Smith, Harlan I. And Gerard Fowke 1901 Cairns of British Columbia and Washington. *Memoirs of the American Museum of Natural History*, New York. *The Jesup North Pacific Expedition: Vol.II – Part VI* Franz Boas ed. New York.

Smith, Marion W. 1956a Stone Sculpture from Southern British Columbia. *Man*: Vol. LVI, pp32 – 33.



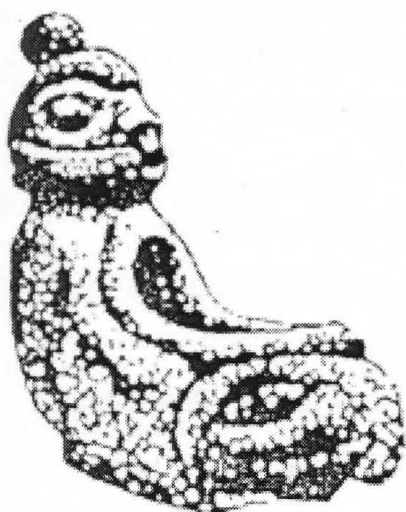
H.I.Smith 1907 Road Cut North Saanich



W.Duff 1956 "probably from Lytton"



W.Duff 1975 "probably from Lytton"



Hanna 1996 Bossum Lytton Bowl



Hanna 1996 North Saanich Bowl



M.Smith 1955 "probably from Lytton"

Top 5 Reasons

Not to Collect Artifacts from Sites

1. Professionals will NOT give you a price for artifacts.
2. Professionals will NOT buy artifacts.
3. Removal of artifacts from their contexts destroys valuable information which can be shared with the general public in museums and exhibits.
4. Artifacts often have cultural value to the descendants of their makers by providing a tangible link to their past.
5. Pothunting prevents the public from enjoying artifacts that are unique and special; only those with the money to buy artifacts get to enjoy them.

Educational Handout from ASBC Artifact ID Nights

Correction:

The following error has been brought to our attention;

The introduction to "The White Rock Museum Basketry Collection" states that the UVic students worked under the direction of Jennifer Iredale. In fact, Dr. Nancy Turner, in the Department of Environment Studies at UVic, was the director and their supervisor. The co-director of the project was Meagan Kus, Curator at the White Rock Museum. Jennifer Iredale has been involved in other CURA projects, this was not one of them. I believe she submitted the articles for publication.

Barbara Winters
CURA Program Coordinator
Department of History in Art
University of Victoria



ASBC needs volunteers for the **THE MIDDEN** to create content, edit, publish, maintain the subscription list, and handle subscription mailings.

If you are interested in volunteering on **THE MIDDEN** committee please contact **TheMidden@shaw.ca** for more information.

PERMITS

ISSUED BY ARCHAEOLOGY & REGISTRY SERVICE BRANCH, JULY-DECEMBER 2003

Permitted project descriptions as provided by the Archaeology & Registry Services Branch have been edited for brevity and clarity. The assistance of Ray Kenny (Manager, Archaeological Planning & Assessment), Alan Riches (Administrative Clerk), and Al Mackie (Heritage Resource Specialist) in providing this information is gratefully acknowledged.

Note: Information about Permits issued after October 2003 is subject to restrictions imposed by the new Federal privacy regulations. For this reason, Site Alteration Permits issued to private landowners after November 1st will not identify those Permit-holders by name, or provide exact addresses or legal descriptions for their properties. The federal privacy regulations do not apply to corporate developers, or archaeologists.

Glossary of Abbreviations: A number of recurrent abbreviations may not be familiar to many readers of *The Midden*, and the most common of these are explained here.

Permit types: ALT = Alteration; INS = Inspection; INV = Investigation.

Archaeological project types: AIA = Archaeological Impact Assessment; AIS = Archaeological Inventory Study; SDR = Systematic Data Recovery.

Forest industry terms: CMT = Culturally Modified Tree; CP = Cutting Permit; FD = Forest District, FL = Forest License; MoF = Ministry of Forests; SBFEP = Small Business Forest Enterprise Program; TFL = Tree Farm License; TL = Timber License; TSA = Timber Sales Area.

Other government agencies: FOC = Fisheries and Oceans Canada; DIAND = Department of Indian Affairs and Northern Development; LWBC = Land and Water B.C., Inc.; MEM = Ministry of Energy and Mines; MoT = Ministry of Transportation.

First Nations abbreviations: ATT = asserted traditional territory; FN = First Nation.

Legal title descriptions: DL = District Lot; P/L = pipeline; Rge = Range; R/W = right-of-way; Sec = Section, Tp = Township; T/L = transmission line.

Permit	Applicant	Type	Description
2003-251	Ian Franck	INS	AIA of a 1.91 ha parcel, legal description Parcel «A» (Reference Plan 3868), NE¼ Sec 2, Tp 23, Except, Firstly: Part subdivided by Plan 3677; Secondly: Part in Plan LMP26729, NWD (PID #013-566-652), located at 44720 Keith Wilson Road, Chilliwack
2003-252	Marty Locker	ALT	Proposed road construction by International Forest Products Ltd, Coast Mainland Operations, through CMT site EeSq-019, located within FLA19238, Block 22, Greenway Sound, Broughton Island, North Island - Central Coast FD
2003-253	Normand Canuel	INS	AIA of the MoT's (Northern Region) proposed Hansard Bridge crossing of the Fraser River and ancillary developments near Upper Fraser
2003-254	Brian Hart	ALT	Alterations to a portion of DgRs-001 (formerly referenced as DgRs-016) which may result from residential construction development and excavations at 1385 View Crescent, Delta, for the proposed «Tsawwassen Mews» condominium complex to be located at 1362 to 1385 - 56th Street, Delta
2003-255	Jennifer Koch	ALT	Alterations to CMT site FeTx-010 from logging related activities proposed by Western Forest Products Ltd. for TSL 25, Block 6, located within Botany Inlet, Moresby Island, Queen Charlotte Islands FD
2003-256	Dwayne McInnis	ALT	Alterations to CMT sites FiUd-009, FiUd-010, FiUd-011, FiUd-013, FiUd-014, FiUd-016, and FiUd-018 resulting from proposed timber harvesting by the Husby Group of Companies, Sitkana Timber Ltd., in Block REN 001 FLA16871, on the N side of Rennell Sound on the W coast of Graham Island, Queen Charlotte Islands FD
2003-257	Dwayne McInnis	ALT	Alterations to CMT sites FiUd-044 - FiUd-062 resulting from proposed timber harvesting by the Husby Group of Companies, Sitkana Timber Ltd., in Block LON 001 FLA16871, on the N side of Rennell Sound on the W coast of Graham Island, Queen Charlotte Islands FD
2003-258	Dwayne McInnis	ALT	Alterations to CMT site FIUe-019 resulting from proposed gravel quarrying by the Husby Group of Companies, Husby Forest Products Ltd, in Block STA020 FLA16869, on the W

2003-259 Dwayne McInnis	ALT	side of Naden Harbour on the N coast of Graham Island, Queen Charlotte Islands FD Alterations to CMT sites FIUe-039, FIUe-040, FIUe-042, FIUe-044, FIUe-046, and FIUe-047 resulting from proposed timber harvesting by Husby Forest Products in Block NAD120 FL A 16869, on the S side of Naden Harbour on the N coast of Graham Island, Queen Charlotte Islands FD
2003-260 Dwayne McInnis	ALT	Alterations to CMT sites FIUe-055, FIUe-056, FIUe-057, FIUe-059, FIUe-060, FIUe-061, FIUe-062, FIUe-063, and GaUe-001, GaUe-002, GaUe-003, and GaUe-007 resulting from proposed timber harvesting in FL A 16869, Block STA 028 and road construction of the Branch 28 road by the Husby Forest Products Ltd., on the N coast of Graham Island, Queen Charlotte Islands FD
2003-261 Edison Stewart	ALT	Possible alterations to DkSf-027 from proposed installation of sanitary sewer and water lines in a single trench at 1498 Kye Bay Road, Lot C, Plan 36298, DL 93, located NE of the Town of Comox in the Kye Bay area
2003-262 Morley Eldridge	INS	Archaeological inventory of Lot 2, DL 39, Wellington District, Plan 32002, located at 3706 Polaris Drive, Nanaimo
2003-263 Brian Pegg	INS	AIA of the proposed reclamation of exploratory coal mine workings conducted by BC Hydro on unsurveyed Crown Lands in the upper Hat Creek drainage approximately 23 km ENE of Lillooet
2003-264 Owen Grant	INS	Archaeological inventory and impact assessment of forestry developments proposed by the Husby Group of Companies within the Queen Charlotte Islands FD
2003-265 Allan Bennett	ALT	Alterations to CMT site CP 761-8-T1 resulting from timber harvesting within CP 761, Block 8, in the North Cottonwood area of the Quesnel FD
2003-266 Rodney Alvin Moore	ALT	Alterations of CMTs in GhTg-026, Cut Blocks VET001 and VET002, located on the W side of Tseax River valley, N of Beaupre Creek, North Coast FD
2003-267 Karen Brady	INS	AIA of a portion of DLs 362 and 362A, Coast LD, near Chilko Lake, W of the Chilko River
2003-268 Pat Bredin	ALT	Cutting, felling, yarding, moving, milling and other alterations of CMTs located within archaeological sites GgSh-001 and GgSh-002 by Canadian Forest Products Ltd during harvesting operations associated with FL A40873 CP HO4-182, located within the Fort St. James FD
2003-269 Pat Bredin	ALT	Cutting, felling, yarding, moving, milling and other alterations by Canadian Forest Products Ltd of 13 cambium stripped Lodgepole Pine CMTs and other trees from GcSa-012 (formerly temporary site number CARB03-100:1) within FL A40873, CP CARB03 Block 100 (Fort St. James FD), located approximately 3.25 km SW of Nahounli Lake, 9 km E of Fort St. James
2003-270 Pat Bredin	ALT	Cutting, felling, yarding, moving, milling and other alterations by Canadian Forest Products Ltd of CMTs 1 to 100 from GcSa 3 (formerly Temporary No. CAR 419:1), located SE of Nahounli Lake within CP CAR, Block 419, Fort St James FD
2003-271 Gerald Fleming	ALT	Alterations to DcRu-004, located in Craigflower Park, District of Saanich, from relocation of a play area and trail upgrades
2003-272 Doug Brown	INS	AIA for a residential subdivision at 1967 Lougheed Highway including roads, infrastructure and other services proposed by Newgen Harrison Developments Inc. located on the SW side of Mt. Woodside, near Agassiz
2003-273 Chris Engisch	INS	AIA of forestry developments proposed by Western Forest Products Ltd. for TFL 25, Block 5, and other timber harvesting operations in the areas of Roderick and Pooley Islands, Green and Cougar Inlets, and the W side of Don Peninsula, Mid-Coast FD
2003-274 Ken Brookes	ALT	Alterations to DgRr-001 arising from removal of existing structure and construction of garage with footings located at 2857 McBride Avenue (Lot 6, Block 5, DL 52, Group 2, NWD, Plan 2200), Crescent Beach
2003-275 John Clearwater	ALT	Alterations to B-36 Bomber Wreck, site HaTd 1, resulting from collection of significant heritage objects for removal to Diefenbunker, Canada's Cold War Museum for display and research purposes
2003-276 Joel Kinzie	INS	AIA of proposed small scale BC Hydro developments such as access roads, transmission line R/W's, power pole construction zones, etc., within the Fort Nelson, Peace Region, Prince George, and Mackenzie FD s
2003-277 Hugh Middleton	INS	AIA of forestry developments proposed by Western Chilcotin Forest Products in specified portions of the Chilcotin and Quesnel FDs
2003-278 Rob Field	INS	AIA of proposed forestry operations for Slocan Forest Products Ltd., and possible other licensees, operating within Fort Nelson and Peace FDs

2003-279 Sara Fletcher	ALT	Alterations to HbSr-023, the Sustut River trail, N of the Sustut River within the Fort St. James FD
2003-280 Bonnie Campbell	INS	AIAs for forestry operations that may be proposed within the Kamloops FD by Chasm Sawmills Division of West Fraser Mills Ltd., and other proponents as may be identified
2003-281 Mike Rousseau	INS	AIA of Interfor's (Hope Logging) Timber Harvesting Blocks and related sections of roads within the Chilliwack FD in the vicinity of Hope and Yale
2003-282 Kevin Twohig	INS	Archaeological inventory and impact assessment of forestry developments proposed by Slocan Group, Mackenzie Operations, and possible other forestry licensees, operating within the Mackenzie FD
2003-283 John Dewhirst	INS	AIA of ground disturbance that might result from possible future development of Lot A, DL 131, Clayoquot District, Plan 32709, located near the S end of MacKenzie Beach, Tofino
2003-284 Gail Wada	INS	AIA of Cutblocks 27, 28, 29, 30, and 32 of Woodlot #0001, located between Pattison Creek and Scorey Creek, in the Hatzic Valley, Chilliwack FD
2003-285 Danny Alexis	ALT	Alterations to CMT sites GdSd-001, GdSd-2, and GdSd-3, and additional unrecorded CMTs, in the areas between these sites, resulting from BC Hydro's proposed transmission line construction along the S side of the Tachie Highway, on the NE side of Stuart Lake, approximately 17 km NW of Fort St. James
2003-286 Glenn Piggott	ALT	Cutting, felling, yarding, moving, milling and other alterations within CMT site FhTi-005, resulting from forest harvest activities (including construction of forest access road and log dump for Timber Sale A63108) located on the W shore of Payne Channel on Pitt Island, North Coast FD, approximately 19 km SW of the community of Hartley Bay
2003-287 Richard Barwis	ALT	Alterations to DcRu-074 with the installation of five waterline hook-ups E of the intersection of Ocean Boulevard and Lagoon Road, spanning both sides of Lagoon Road, and S on the N side of Ocean Boulevard, near Esquimalt Lagoon, City of Colwood
2003-288 Doug Brown	INS	AIA of forestry developments proposed by Cattermole Timber Ltd., and possible other clients to be identified, operating within the Chilliwack FD
2003-289 Owen Grant	INS	AIA of cutblocks and ancillary developments proposed by Weyerhaeuser Company Ltd., and possible other clients to be identified, within the portion of the South Island FD within the ATT of Huu-ay-aht FN, Tseshaht FN, Toquaht Band, Uchucklesaht Peoples' Government With a Territory, Ucluelet FN, Dididaht Indian Band, Hupacasath FN, Tla-o-qui-aht FN, Ahousaht FN, and Hesquiaht FN
2003-290 Geordie Howe	INS	Archaeological inventory and AIA of the terrestrial segments of Kozul Holdings Inc.'s proposed BC Hydro power cable crossing of Centre Bay and Port Graves (Long Bay) on Gambier Island, Howe Sound
2003-291 Marianne Henriksson	ALT	Possible alterations to DkSf-027 from proposed installation of sanitary sewer and water lines in two short trenches at 1418 Kye Bay Road, Lot 1, Plan 4276, located NE of the Town of Comox in the Kye Bay area
2003-292 Shane Perry	ALT	Cutting, felling, yarding, moving, milling and other alterations by Apollo Forest Products Ltd of CMTs located within GdSd-001, GdSd-002 and GdSd-003 during harvesting operations within FLA18156, CP21, Blocks 27-1, 28-1 and 28-2, located within the Fort St. James FD
2003-293 Morley Eldridge	INS	Archaeological post-harvest impact assessment of CMT site FkUa-018, located in and/or adjacent to O'Brien Logging Block Port 400 on the SW side of Kumdis Bay near Port Clements, Haida Gwaii, Queen Charlotte Islands FD
2003-294 Wallace McPhee	ALT	Possible alterations to DkSf-027 from proposed installation of a water line in a single short trench at 1428 Kye Bay Road, Lot 2, Plan 4276, DL 93, Comox LD, located NE of the Town of Comox in the Kye Bay area
2003-295 Cameron Simpson	ALT	Cutting, felling, hauling, yarding and milling of CMTs from GgSo-036, GgSo-037, GgSo-039, GgSo-040, GgSo-041, GgSo-043 and GgSo-049 as a result of timber harvest and road construction within Houston Forest Products Company's developments within cutblock 583-MOR3A, FLA16827, within Nadina FD, and located 11 km N of the community of Old Fort
2003-296 Brian Pegg	INS	AIA of the MoT's proposed upgrading of sections of Highway 10, including widening between 120th Street (Scott Road) and Highway 15 at Cloverdale, Surrey, and the expansion of the interchange at Highway 1 and the intersection at Vye Road on Highway 11 between the Trans-Canada Highway and the Canada - United States border in Abbotsford

2003-297 Morley Eldridge	INS	AIA of forestry developments proposed by Weyerhaeuser Queen Charlotte Timberlands Unit for Cutblocks C2 on Carmichael Passage, Ferg 400 on Juskatla Inlet, S503, S504, S708, S709, and S712A on Selwyn Inlet, and upgrading of a recreational site at Gray Bay, Block 6, TFL 39, Haida Gwaii, Queen Charlotte Islands FD
2003-298 R. Tischer Lynn	ALT	Alterations to DjRi-007 resulting from a geochemical/geological test sampling and drilling/ piezometer program proposed by Qualark Resources Inc. for the E side of the Fraser River between South Yale and Qualark IR.4
2003-299 Barry Wood	INS	AIA on DL 7158 and portions of DL 4616 for a residential subdivision ('Castlerock Estates'), including roads, infrastructure and other services proposed by Fairmont Park Properties Ltd. located SW of Invermere about 1 km W of Windemere Lake
2003-300 Jennifer Lindberg	INS	AIA of the proposed 19.5 km-long Richmond Airport Vancouver Rapid Transit Project, connecting central Richmond with the Vancouver International Airport and Sea Island along No. 3 Road and Grant McConachie Way, and along Cambie Street to downtown Vancouver, terminating at Waterfront Station at the N end of Granville Street
2003-301 Rob Lackowicz	INS	AIA of a proposed 300 ha residential development for Parts of Sections 21, 28 & 29, Township 23, Osoyoos Division, Yale LD, located near the City of Kelowna's N municipal boundary at McKinley Reservoir
2003-302 Ian Franck	INS	AIA of BC Parks' proposed upgrading and expansion of the Honeymoon Bay Group Campground, located W of Teapot Creek on the E shore of Cultus Lake within Cultus Lake Provincial Park.
2003-303 Peter Merchant	INS	AIA of IL Marine Resort Inc.'s proposed condominium development on a 1.25 acre (approx.) parcel of land located at Irvines Landing, on the N shore of Pender Harbour
2003-304 Peter Merchant	INS	AIA of proposed forestry operations by International Forest Products Ltd., Weyerhaeuser, North West Hardwoods Ltd., Terminal Forest Products and other possible licencees located within the ATT of the Sechelt Indian Band, Sunshine Coast FD
2003-305 Peter Merchant	INV	Emergency salvage excavation of an exposed fish weir located at Oyster Bay on the Sunshine Coast
2003-306 Ian Franck	INS	AIA of 12 timber sale licences proposed by Chartwell Consultants Ltd and Pacific Forest Consulting Ltd within the Chilliwack FD
2003-307 Dwayne Noyes	ALT	Possible alterations to DjRw-001 from proposed residential construction and ancillary developments within Lot 9, DL 1558, Plan 18696, NWD, located on the E side of Porpoise Bay, Sunshine Coast
2003-308 Diana Alexander	INS	AIA of the demolition of an existing house and construction of a new house and service lines at 4650 NW Marine Drive (Lot D, Block 128, DL 540, Plan 12606, New Westminster District), in the vicinity of the Locarno Beach site DcRt-006, Vancouver
2003-309 Rob Field	INS	AIA of three small hydroelectric projects by Cloudworks Energy Inc. with associated transmission lines and other ancillary facilities in the vicinity of Fire Creek, Douglas Creek and Stokke Creek, all in the upper Harrison Lake area
2003-310 John Dewhirst	INS	AIA of a proposed subdivision of DL 212, Nootka District, located at the head of Queen Cove and mouth of the Park River, Port Eliza, W coast of Vancouver Island
2003-311 Steve Douville	INS	AIA of forestry developments proposed by Canadian Forest Products Ltd. including cutblocks, access roads and other associated facilities in the vicinity of Peace Reach and Williston Lake within NTS Map Sheets 93-O-9 through 93-O-16, 93-P-12, 93-P-13, 94-A-4 and 94-B-1 through 94-B-4, Peace FD
2003-312 Tillman Briggs	ALT	Possible alterations to DkSf-028 from proposed installation of separate water and sewer lines at 582 and 588 Windslow Road, Lot A, Plan 16085EF, DL 208, Comox LD, Plan 31228, located NE of the Town of Comox in the Kye Bay area
2003-313 Denys Gage	ALT	Possible alterations to DkSf-027 from proposed installation of separate sewer and water lines at 1444 Kye Bay Road, Lot 4, Plan 4276, DL 93, Comox LD, located NE of the Town of Comox in the Kye Bay area
2003-314 Marilyn Simms	ALT	Possible alterations to DkSf-027 from proposed installation of separate short sewer and water lines at 1468 Kye Bay Road, Lot 6, Plan 4276, DL 93, Comox LD, located NE of the Town of Comox in the Kye Bay area
2003-315 Greg Field	ALT	Possible alterations to DkSf-027 from proposed installation of a single combined sewer and water line at 1488 Kye Bay Road, Lot B, Plan 36298, DL 93, Comox LD, located NE of the Town of Comox in the Kye Bay area
2003-316 Brad Wells	ALT	Alterations to EaSf-036 from proposed residential construction, water and sewer line

2003-317 Tanja Hoffmann	INS	trenching, tree removal and other related activities occurring in Lot B, Strata Plan VIS 3115, Fractional SW 1/4, Section II, Sayward District, located on Cortes Island at Cortes Bay
2003-318 Morley Eldridge	INS	AIA of the MoT's proposed widening and realignment of 1.2 km of Highway #4, located approximately 5 km S of Cameron Lake, central Vancouver Island
2003-319 Chris Engisch	INS	Archaeological inventory of Lot 5, Plan 32272, DL 93, Oyster LD, located at Lot 5 Fearn Way, in the vicinity of DfRw-003, Ladysmith
2003-320 Mike Rousseau	INS	Archaeological inventory of Lot B, Plan 36298, DL 93, Comox LD, located at 1488 Kye Bay Road, in the vicinity of DkSf-027, located NE of the Town of Comox in the Kye Bay area
2003-321 Peter Merchant	INS	AIA of a proposed 7-lot subdivision and public park development within: a portion of Lot 2, Plan 3790; the W aspect of Lot 3, Plan BGRM 8692; and a very small portion of the SW aspect of Plan 13328, Rem. 2, DL263, GP1, which together contain the recorded location of DhRp-035 (the Telep site)
2003-322 Susan McNeney	INS	AIA of selected areas within BC Hydro's Clowhom reservoir, located near the head of Salmon Inlet, Sunshine Coast
2003-323 Chris Vukovic	INS	AIA for MoT's proposed realignment of a portion of the Nazko Highway, locally known as «Dunn's Corner» within the Cariboo Highway District. and located approximately 46 km W of Quesnel
2003-324 Tanja Hoffmann	ALT	Cutting, felling, yarding, moving, milling, stem-round sampling and other alterations, by Weyerhaeuser Company Limited, West Island Timberlands Division, Franklin Operation, of CMTs from DfSf-007, DfSf-026, DfSf-027, and DfSf-028, located in TFL 44, Cutblock 9664, South Island FD, approximately 2.4 km SSE of Star Point on Alberni Inlet
2003-325 Walt Kowal	INS	AIA for the proposal by I.G. Machine and Fibres Ltd. to relocate a Fine Reject Stockpile to a portion of 'Hill 747' located about 1.2 km S of the Thompson River and 1.2km E of Barnes Creek, and upgrade an existing road and related facilities all within their Ashcroft Roofing Granule Quarry
2003-326 Barry Wood	INS	AIA for proposed Crown Land sale of DL 2750, KDYD on behalf of LWBC located adjacent to the S shore of Hyas Lake and about 20 km W of Chase
2003-327 Bonnie Campbell	INS	AIA of Elk Valley Coal Corporation's (Fording River Operations) proposed expansion of their Turnbull and Henretta Mines spoil piles, near the confluence of Fording River and Henrietta Creek
2003-328 Chris Engisch	INS	AIA's of works proposed by the Ministry of Water, Land, and Air Protection and Ducks Unlimited Canada at Tunkwa Lake, SW of Kamloops
2003-329 Tracy Fleming	INS	Archaeological inventory study on behalf of the Hamatla Treaty Society of portions of Weyerhaeuser Company Ltd.'s TFL 39, Block 2 (central-eastern Vancouver Island) and Block 5 (Phillips Arm and River) within the Campbell River FD
2003-330 Dan Weinberger	ALT	Alterations to DcRv-002, DcRv-080 and DcRv-081 that may result from a vegetation management/ecological restoration program (uprooting invasive alien shrub, <i>Daphne laureola</i>) at selected localities within the Capital Regional District's Witty's Lagoon Regional Park, Metchosin
2003-331 Ann Zambilowicz	INS	AIA of McFarlane Meadows Nature Tours Ltd.'s proposed developments, including construction of 9 buildings, on a 6.5 ha commercial and recreational permit and lease located approximately 23 km SSW of Nazko
2003-332 Joseph Schweigel	ALT	Possible alterations to DkSf-027 from proposed installation of a single combined sewer and water line at 1530 Kye Bay Road, Lot B, Plan 24459, DL 93, Comox LD, located NE of Comox in the Kye Bay area
2003-333 Neil Mirau	ALT	Possible alterations to DkSf-027 from proposed removal of an existing house, excavation for a new foundation, construction of a new residence and trenching for the installation of sanitary sewer and water lines, at 1438 Kye Bay Road, Lot A, DL 93, Comox LD, located NE of Comox in the Kye Bay area
2003-334 Mark Piercy	INS	AIA of four coal bed methane well sites proposed by Chevron Canada Resources in the Elk Valley, E of Fernie
2003-335 Stuart Ellis	ALT	Possible alterations to DkSf-027 from proposed installation of a combined sanitary sewer and water line in a single trench at 286 Longview Road, Lot 2, Plan 31627, Comox LD, located NE of Comox in the Kye Bay area
	ALT	Cutting, felling, yarding, moving, milling and other alterations to 23 CMTs within EaSs-009, by timber harvesting operations in Block AR215, and in the proposed AR5930 road r/w within and outside of Block AR215, Forest Licence A19233, near the head of Tahsis Inlet,

Year	Name	Category	Description
			Campbell River FD
2003-336	Dan Weinberger	INS	AIA of Canoe Creek Indian Band's proposed repair/rehabilitation of Gustafson Lake Dam
2003-337	David Hall	INS	AIA for Cypress Forest Consultants, on behalf of the North Coast Forest District's Timber Sales Program, Seaward Business Unit, of TSL A-53180, proposed Blocks A - H, located on the S side of Venney Passage near Mary Point, North Coast FD
2003-338	Duncan McLaren	INS	AIA of Cutblock SL1 and associated facilities harvested by the Logging Division of the Teal-Jones Group in 2002, located on the point that separates the SE and SW arms of Stave Lake Reservoir, Chilliwack Forest District
2003-339	Ian Franck	INS	Archaeological inventory and assessment of Chittenden Meadow and surrounding area, located at the N end of Ross Lake, Skagit Valley Provincial Park.
2003-340	Dan Weinberger	INS	AIA of a MoT proposed realignment of a 1.2 km section of Highway 97 at Four Mile Lakes, within the vicinity of EgRj-008, S of Clinton
2003-341	Mike Rousseau	INS	AIA of proposed Kemess Mine North expansion, located approximately 300 km NW of Mackenzie
2003-342	Chris Vukovic	ALT	Alterations to DfSf-018 and DfSf-022 from logging operations planned by Weyerhaeuser Company Limited for Cutblock 9659, TFL 44, 1.5 kilometres SW of Star Point on Alberni Inlet, South Island FD
2003-343	Chris Engisch	INS	Archaeological inventory/impact assessment of a proposed residential development, including excavations for a house foundation, garage and possible pool and other ancillary developments, at #60 Orchard Park Drive, Lot 12, Plan 47460, DL 87, LD 15, Comox Land District, in the vicinity of DkSf 4, located on the N side of Comox Harbour opposite Goose Spit
2003-344	Steve Douville	INS	AIA of forestry developments proposed by Slocan Forest Products Ltd. including cutblocks, access roads and other associated facilities in the vicinity of the Liard River and Fort Nelson River within NTS Map Sheets 94-I-13 through 94-I-16, 94-J-13 through 94-J-16, 94-O-1 through 94-O-16 and 94-P-1 through 94-P-16, Fort Nelson FD
2003-345	Joel Kinzie	INS	AIA of petroleum industry developments proposed or already built by Burlington Resources Canada Ltd. within the Fort Nelson and/or Peace FDs
2003-346	Neil Mirau	INS	AIA of seven coal bed methane well sites proposed by Encana Corporation in the Elk Valley, N of Elkford
2003-347	Terry Wilshire	ALT	Alterations to DiSe-005 by proposed construction of a cottage and boathouse, and any ancillary activities, on Lot 9, Sections 5 and 6, Nanaimo Land District, Plan 6404, located on Denman Island
2003-348	Morley Eldridge	INS	Archaeological post-harvest impact assessment of CMT site FkUa 18, located in and/or adjacent to O'Brien Logging Block Port 400 on the SW side of Kumdis Bay near Port Clements, Haida Gwaii, Queen Charlotte Islands FD
2003-349	David Hall	INS	AIA of Lot A, Sec 25, Fractional Tp W of Tp 29, NWD, Plan 79019, proposed for future development within the Village of Belcarra
2003-350	Monty Mitchell	INS	AIA of forestry developments proposed by International Forest Products Limited in the Kumealon Lagoon and Moore Cove areas, S of Prince Rupert, within the North Coast FD
2003-351	Barry Wood	INV	Mitigative investigations at EbPx-077, that may be impacted by Bella Vista Properties' proposed residential subdivision of portions of DL 4596, lying to the E of Highway 93/95, and a 300 m access road, all located approximately 6 km S of Fairmont Hot Springs
2003-352	Robert Taylor	ALT	Possible alterations to DiSc-031 that may result from clearing, culvert replacement and other improvements to an existing open service trench/ditch, approximately 100 m in length, and located adjacent and parallel to Johnstone Road in the Vancouver Island community of French Creek
2003-353	Andrew Mason	INS	AIA for the MoT's proposed upgrading of the intersection of Highway 91/91A and Howes Street, the intersection of Highway 91/91A and 72 nd Avenue, and the Queensborough Bridge and Marine Drive interchange, Greater Vancouver Regional District
2003-354	Neil Mirau	INS	AIA of the West Kootenay Recreational Dirt Bike and ATV Society's proposed motorcycle race track and ancillary facilities near Beavervale Creek and Crowsnest Highway 3, approximately 19 km SE of Castlegar
2003-355	Owen Grant	INS	Archaeological inventory and impact assessment of impacts to archaeological sites in the vicinity of Boot Lagoon on Great Central Lake in preparation for an environmental cleanup of a contaminated industrial site, South Island FD
2003-356	Jane Henderson	ALT	Possible alterations to DkSf 27 from proposed installation of a combined sanitary sewer

2003-357 Ian Wilson	INS	and water line in a split trench at 1520 Kye Bay Road, Lot A, Plan 24459, District Lot 93, L.D. 15, Comox Land District, located NE of Comox in the Kye Bay area AIA of lands leased to the DFO, Small Craft Harbours Branch, for a septic field and the area of the expanded parking lot, located within or adjacent to the known boundaries of archaeological site DiSe-007 at Deep Bay Harbour
2003-358 Maynard Harry	ALT	Capping of DkSd-009 and possible repositioning of three petroglyphs associated with DkSd-001/006, with the construction of the Westview Seawalk within the remainder of DLs 1423, 3683, 3684, 3685, 3686, 5106, 5107, and portions of DL 7940 and Block A, DL 5988, Gp 1, NWD and Unsurveyed Crown Land fronting said Lots (PIN #090027201), Corporation of the District of Power River
2003-359 Matthew Begg	INS	AIA for the proposed upgrading of a 4 km section of Highway 16 and associated ancillary developments, E of Smithers
2003-360 Barry Wood	INS	AIA of a proposed septic system in the vicinity of Tie Lake, near Jaffray in SE BC
2003-361 Brian Pegg	INS	AIA of forestry developments proposed by BC Timber Sales within TSL A69990 and TSL A69880, approximately 23 km NE of Kispiox and 33 km NW of Hazelton, respectively, Skeena Stikine FD
2003-362 Morley Eldridge	INS	AIA of proposed residential construction on a portion of DgRw-034 located at Barnes Road, District of Cedar, S of Nanaimo
2003-363 Doug Perdue	ALT	Cutting, felling, yarding, moving, milling and/or other alterations of CMTs within FhRm-007 to FhRm-011 inclusive n TFL 53, CP 194 Blocks 1 and 2, Ahbau Creek, Prince George FD
2003-364 Ian Franck	INS	AIA of proposed forestry operations by Ainsworth Lumber Company Ltd. within Fl A18700, CP 999-52, Cascades FD, approximately 25 km N of Lillooet
2003-365 Ian Franck	INS	AIA of proposed forestry operations by Ainsworth Lumber Company Ltd. within Fl A18700, CP 211, including cut block 6, Cascades FD, approximately 25 km NNE of the community of Goldbridge
2003-366 Monty Mitchell	INS	AIA of forestry developments proposed by West Fraser Mills Ltd. within portions of TFL 41 that are exclusively within Haisla ATT located in the S half of the Kalum FD
2003-367 P. Pashnik	ALT	Cutting, felling, hauling, yarding, milling and other alterations to CMTs within sites DkSr-039, DkSr-040, DISr-055, DISr-056, DISr-057, DISr-058 and DISr-059, by timber harvesting by Hecate Logging Ltd. within Blocks 8612 and 8624, FL A19236, located near Brodick Creek, Nootka Island, Campbell River FD
2003-368 Ian Franck	INS	AIA of proposed forestry operations by Ainsworth Lumber Company Ltd. within FL A18700, CP 216, located approximately 38 km NW of Lillooet, Cascades FD
2003-369 John Dewhirst	INS	AIA of a proposed residential development at Ocean Boulevard, Colwood
2003-370 John Dewhirst	INS	AIA of Wolfe Island, located within Becher Bay, E of the community of Sooke
2003-371 Keith Jaarsma	ALT	Alterations to GfSm-016 from Canadian Forest Products Limited's proposed forestry operations for CP NOBA, Cut Block 69, FL A16828, located on the E side of Babine Lake, Nadina FD
2003-372 Dan Weinberger	INS	AIA of BC Timber Sales' (Kamloops Business Area) proposed timber harvesting operations and associated roads for Cut Blocks 23, 24 and 66, located at Cadwallader Creek near Lillooet, Cascades FD
2003-373 Hartley Odwak	INS	AIA/inventory in support of of the MoF's (North Island - Central Coast Forest District) proposed sale of forestry cutblocks A70378, A69744-1, A69744-3, A69809-1, and A69809-2, all located between Matsiu Creek and Andean Point on Knight Inlet
2003-374 Private owner	ALT	Alterations to DkSf-24 resulting from removal of an earthen abutment, replacement of a septic tank, and construction of a courtyard and an addition to an existing house at Comox Road, Courtenay
2003-375 Duncan McLaren	INS	AIA of proposed forestry operations by International Forest Products Ltd. for Cut Blocks CH234A, 271, 303, 305, 306, 324 and 604, located within Kashutl and Malksope Inlets, Northern Vancouver Island, Port McNeill FD
2003-376 Andy McQuattie	ALT	Alterations to DhQv 81 through construction of the Vaseux Lake Substation by Aquila Networks Canada within Lot A, DL 2710, Similkameen Division Yale District, Plan 39949, near Oliver
2003-377 Andrew Tyrrell	ALT	Alterations to a single CMT in HjRp-006 by forestry development activities within Canfor cutblock 210005 located about 8.5 km SSW from the confluence of Trutch Creek and Kirkpatrick Creek
2003-378 Michael Watson	ALT	Alterations to a CMT in FkSh-10 by construction of the Mooney Forest Service Road S and SE of Knapp Lake, Nadina FD

2003-379 Nicole Nicholls	INS	AIA of petroleum industry developments proposed or already built by Anadarko Canada Corp., Petro Canada and possibly other clients as may be specified, and located within the Fort Nelson and/or a northern portion of the Peace FDs of NE BC
2003-380 George Nicholas	INV	Archaeological inventory and excavation on a farm located at the W side of Burns Bog, for the purposes of research
2003-381 Hugh Middleton	INS	AIA of MoT's proposed pullout and viewpoint on Highway 20 located about 35.6 km WNW of Anahim Lake
2003-382 Walter Kowal	INS	AIA for proposed Crown Land sales of: Lot 1, DL 2424, Lillooet District, Plan 222970 on Seton Lake; Lot 14, Block D, DL 612, KDYD, Plan 11425 - Seymour Arm, Shuswap Lake; and Block E, DL 6297, KDYD on Pinaus Lake
2003-383 Heather Pratt	INS	AIA of proposed forestry operations for Iisaak Forest Resources Ltd, within proposed Block 31.22.50 (also known as Block Q003), located in TFL 57 W of Bedwell Sound and N of Meares Island, South Island FD
2003-384 Private owner	ALT	Alterations to DgRr-001, that may result from garage construction within O'Hara Lane in the City of Surrey
2003-385 Ian Wilson	INS	AIA of selected sections of a proposed natural gas pipeline extending approximately 15 km W from the landing site near Hatch Point, north of Mill Bay, to the tie-in with the Vancouver Island natural gas mainline located W of Shawnigan Lake, Vancouver Island
2003-386 Monty Mitchell	INS	AIA of BC Timber Sales' (Seaward Business Area) proposed timber harvesting blocks, roads and ancillary developments at Pierce Bay, Fish Egg Inlet, Cacohtin River, and Parker Creek, Mid-Coast FD
2003-387 Peter Merchant	INS	Archaeological inventory of up to seven of the following eight areas within the asserted traditional territory of Sechelt Indian Band : (1) McCannel Lake; (2) Smanit Lake; (3) headwaters of Osgood Creek; (4) headwaters of Sechel Creek; (5) head of Brittain River Valley; (6) headwaters of the Skwawka River; (7) headwaters of the Hunaechin River; and (8) the mid and upper elevations of Mount Victoria
2003-388 Gail Wada	INS	AIA of forestry developments proposed by Teal Forest Products within the ATT of the Boothroyd and Boston Bar bands, Chilliwack FD
2003-389 Neil Mirau	INS	AIA of a jet-boat launch and ancillary facilities approximately 25 km NW of Golden, on the Columbia River across from Marl Creek Provincial Park
2003-390 Chris Engisch	INS	AIA of forestry developments in the Campbell River FD, proposed by Western Forest Products Ltd., Weyerhaeuser Company Ltd., and possible other clients, to be identified
2003-391 Monty Mitchell	INS	AIA of Triumph Timber Ltd.'s proposed timber harvesting blocks SH1E, SH1F, SH2F, SH2G, and SH2H in the Silver Creek drainage, located about 10 km NE of Prince Rupert, in the North Coast FD
2003-392 Gordon Brown	ALT	Possible alterations to DiSc-031 that may result from machine excavation of a 60 m-long service trench to connect an existing house at Blackbrant Place to the sewage mainline in the Blackbrant Place cul-de-sac, located in the Vancouver Island community of French Creek
2003-393 Kane Copley	ALT	Alterations to archaeological sites within the Arrowstone Hills Quarry Archaeological Area of Interest during the construction of West Fraser Mills Ltd.'s access roads and forest harvesting CP 558, FL18690, NE of Cache Creek, Kamloops FD
2003-394 Dan Weinberger	INS	AIA of Ainsworth Lumber Company Ltd.'s proposed forestry developments in Forest Licence A18700, CP206 (Blackhills)
2003-395 Morley Eldridge	INS	Archaeological inventory of the Mosquito Lake Recreation Site if time allows and AIA of forestry operations proposed by Western Forest Products Ltd. in Blocks 262, 900 and 901 within TFL 25 Block 6 and part of Block 262 within TL0920; and by Zimmerman Forest Products Ltd. in Blocks 414 and 423 within TFL 25 Block 6, TSL A69573, located on Moresby Island near Sewell Inlet and near Moresby Camp, Queen Charlotte Islands FD
2003-396 Glenn Piggott	ALT	Alteration of sites FITo-017 through 022 resulting from proposed forest harvest activities in TSL A68520, located at the N end of Porcher Inlet on Porcher Island, S of Prince Rupert, North Coast FD
2003-397 Glenn Piggott	ALT	Alteration of GaTn-015 and GaTn-016 resulting from proposed forest harvest activities in TSL A53174, located near Marked Tree Bluff and Elizabeth Peak on Kennedy Island, 32 km SE of Prince Rupert, North Coast FD
2003-398 Private owner	ALT	Possible alterations to DkSf-027 from proposed installation of sewer and water lines at Kye Bay Road located NE of Comox in the Kye Bay area

2003-399 Brian Pegg	INS	AIA of a proposed 55 ha residential development for DL 1545, Gp 1, NWD, except portions in Plans 3489 and 13464 (PID 015-940-837), located near the SW end of Bowen Island, N of Bowen Bay on the E shore of Collingwood Channel
2003-400 Chris Burk	INS	AIA of forestry operations proposed by Wyndel Lumber Ltd., and possible other clients to be identified, for the Kootenay Lake FD
2003-401 Ian Franck	INS	AIA of the MoT's proposed upgrading of Lougheed Highway (Highway 7) between Whonnock and Silverdale
2003-402 Morley Eldridge	INV	SDR and monitoring of the Colwood Trunk Sewer Project within the boundaries of DcRu-074, extending W along Ocean Boulevard from Lagoon Road at the S end of Esquimalt Lagoon, City of Colwood
2003-403 Peter Merchant	INS	AIA for proposed construction of a residential dwelling at Marmot Road, within the boundaries of archaeological site DjRw-001, on Porpoise Bay near Sechelt
2003-404 Ian Franck	INS	AIA of the MoT's proposed realignment of the Squilax-Anglemont Road crossing of the Adams River within Roderick Haig-Brown Provincial Park, approximately 12 km NE of Chase
2003-405 Heather Pratt	INS	AIA of proposed forestry operations for Weyerhaeuser Company Ltd., Stillwater Division, within DL 450, E of Powell River and Powell Lake as far as Westview, South Island FD
2003-406 Bjorn Simonsen	INS	AIA for proposed expansion to existing house and revisions to existing driveway at Nelson Road in the vicinity of DgRw-034, Nanaimo
2003-407 Bjorn Simonsen	INS	AIA of a lot on Hammond Bay Road, in the vicinity of DhRx-014, Nanaimo
2003-408 Peter Merchant	INS	AIA of LWBC's proposed sale of a property located on Lena Bay, at the head of Hotham Sound, SW BC
2003-409 Ian Franck	INS	AIA for the proposed subdivision of a 4 ha parcel of land at the S base of Sumas Mountain between Lower Sumas Mountain Road and Timberlane Drive, Abbotsford
2003-410 Private owner	ALT	Possible alterations to DkSf 27 from proposed installation of sewer and water lines at Kye Bay Road, located NE of of Comox in the Kye Bay area
2003-411 Brian Pegg	INS	AIA of forestry developments proposed by Teal Forest Products within the approximate area of the Ladner and 15 Mile creeks' watershed, within the ATT of the Sto:lo and Nlaka'pamux FN, Chilliwack FD
2003-412 Ian Franck	INS	AIA of proposed forestry operations by Ainsworth Lumber Company Ltd. within FL A18700, CP 226, located approximately 16.8 km SSW of Lillooet, Cascades FD
2003-413 Gary Johnson	ALT	Cutting, felling, yarding, moving, dating and other forest harvest alterations by Iisaak Forest Resources Ltd to CMT sites DhSI-131 through DhSI-140 inclusive, all located within Block Q002, Units A-F, in the vicinity of Quait Bay, South Island FD
2003-414 Bjorn Simonsen	INS	AIA for a proposed housing development Hyphocus Island, in the vicinity of DfSj-054 and DfSj-058, S of Ucluelet
2003-415 Clayton Smith	ALT	Alterations including cutting, felling, hauling, yarding and milling of non-CMTs from site DkSo-052 by Western Forest Products Ltd.'s forestry operations within TFL 19, Block J143, located on the W side of Tlupana Inlet within the Campbell River FD
2003-416 Bruce Middleton	ALT	Alterations of CMTs within FjSg-018 to remove Mountain Pine Beetle brood patches, located approximately 1 km NE of Lucas Lake, Map Sheet Reference # 93F055, by the MoF under TSLA71259, Vanderhoof FD
2003-417 William Robert Brash	ALT	Alterations to CMT site FIUd-140 resulting from proposed timber harvesting activities by Husby Forest Products in Block PER011, F.L. A16869, in the vicinity of Naden Harbour on the N coast of Graham Island, Queen Charlotte Islands FD
2003-418 Shane Baker	ALT	Alterations to FjSr-010 by Houston Forest Products Ltd. operations within FL A16827, Whitesail Development Unit WSL2B, Morice FD

Hilary Stewart Art & Archaeology Competition

What is the Hilary Stewart Art and Archaeology Competition?

Through this competition, the Archaeological Society of BC hopes to encourage the interest of young people in the Archaeology of BC. Children at both the elementary and secondary school levels will be able to enter the competition by submitting an original piece of artwork reflecting archaeology of the Northwest Coast and/or stewardship of heritage sites and archaeological materials. There will be two competitions each year, one in Spring for grades 8-12 and one in Fall for grades 3-7. Winners will have their entry appear in an edition of *The Midden*, and receive a small cash prize and gift.

Who is Hilary Stewart?

Hilary Stewart is an award-winning British Columbian author best known for the nine books she has written and illustrated on Northwest Coast First Nations cultures. She has also been involved in teaching outdoor education and wilderness survival courses for many years, as well as studying the ethnobotany of the coast First Nations, and has an extensive practical experience in the use of plants. Ms. Stewart is one of the founding members of the Archaeological Society of BC and is still an enthusiastic supporter of archaeology in British Columbia.

Who May Enter

The Hilary Stewart Art and Archaeology Competition for Spring is open to any and all children and youth in British Columbia under the age of 18 years, who are enrolled in school between grades 8 and 12. Competition closes on March 30, 2004. Any entry received that is not postmarked on or before March 30 will not be considered.

How to Enter

All entries should have the following information in the top right-hand corner on the **BACK** of the drawing: name, age, address and, phone number of the person who submitted it.

Submit your original artwork to the following address:

Hilary Stewart Competition
Archaeological Society of BC
P.O. Box 520 Bentall Stn.
V6C2N3

Artwork

Only one entry per child will be accepted. The artwork must be an illustration that clearly reflects one of the following themes:

- 1) Archaeology in British Columbia
- 2) The importance of protecting archaeological sites and materials
- 3) What we can do to help people learn about archaeology in BC

Artwork should be on white, unlined paper, no larger than 8 ½ by 11 inches (standard letter sized paper). **Artwork MUST be mailed flat or folded, not rolled up or in a tube.** The drawings can be colour or black and white done in pen, pencil, felt pen, or crayon. No computer-generated drawings will be accepted. Do NOT use neon colours – they do not reproduce well.

Judging

Judging will be primarily based on subject matter and originality. Members of the ASBC Executive will choose ten or more entries and post them for viewing by our members during a public lecture. Members will decide the final winner by a tally of votes. In the event of a tie, Hilary Stewart (or a member designated by her) will select the ultimate winner.

Prizes

One winner will be selected, and will receive a copy of a book by Hilary Stewart, an original drawing of an artifact donated by Hilary Stewart, and a cash prize of \$50.00. The winning entry will appear on the cover of the next copy of *The Midden* (the ASBC's quarterly publication) to be printed.

Non-winning Entries

All entries become property of the ASBC and will not be returned unless a self-addressed, stamped envelope is sent with a formal request to return an entry. Entries may appear on our web site or any web site affiliated with the ASBC at our discretion.

For further information on archaeology, and for Teacher Activities to get students involved and interested in archaeology:

The Royal BC Museum in Victoria
<http://www.rbcm.gov.bc.ca/>

Simon Fraser University Museum of Archaeology and Ethnology
<http://www2.sfu.ca/archaeology/museum/index.htm>

The Museum of Anthropology at UBC
<http://www.moa.ubc.ca/>

ArchNet (an excellent source of information targeted at children and youth)
<http://archnet.asu.edu/>

SHA: Is the Past in Your Future?
http://www.sha.org/sha_kbro.htm

Young Archaeologists Club (Archaeology and resources for young archaeologists in the UK)
<http://www.britarch.ac.uk/yac/index.html>

Council for British Archaeology: Educational resources for archaeology
<http://www.britarch.ac.uk/educate/index.asp>

Smithsonian: Department of Anthropology Teaching & Learning Anthropology (See "Anthonotes")
<http://nmnhwww.si.edu/anthro/outreach/outrch1.html>

Conferences, Meetings, Events and Seminars:

FIRST ANNUAL UBC MULTICULTURALISM LECTURE

In Collaboration with Heritage Canada and the CBC
The Chan Centre for the Performing Arts, UBC
Tuesday 22 June at 8:00pm
Speaker: TBA

New York State Archaeological Association Conference

April 30 - May 2, 2004
Rochester, New York, USA
For more information, contact the organizers at nancy.herter@oprhp.state.ny.us

Canadian Archaeology Association Annual Conference

May 12 - 16, 2004
Winnipeg Manitoba
For more information, visit http://www.umanitoba.ca/outreach/conferences/canadian_archaeology/index.html
or contact the organizers at monks@cc.umanitoba.ca

Heritage Society of B.C. Annual Conference

June 4 - 5, 2004
Shadbolt Centre, Burnaby
For more information, visit <http://www.heritagebc.ca/> or contact The HSBC at hsbc@islandnet.com

Royal British Columbia Museum

May 7, 2004 9:00am - 2:30pm
6th annual Vancouver Island Regional Heritage Fair - Free with Museum admission
If you're interested in any aspect of Canadian history, from the Cariboo Gold Rush to the History of Hockey, to Canadian involvement in WWII, the Royal BC Museum, is the place to find it. The Historical Heritage Fair provides local grade four to nine students with the opportunity to exhibit their original Canadian history projects. Several of the projects on display will be selected to go to the National Historical Heritage Fair in early July.

The Burke Museum of Natural History and Culture

March 25 to October 10, 2004
University of Washington, Seattle
"Dinosaurs of Darkness," an international touring exhibit of recently discovered dinosaurs from Antarctica, Australia, Alaska and South America.
For more information, visit <http://www.washington.edu/burkemuseum/ddk/index.html>
or call The Burke Museum at (604) 616-3962

Conferences, Meetings, Events and Seminars:Continued

Underwater Archaeology Society of BC: Underwater Exploration Speaker Series

Victoria Chapter:

May 12, 2004

Free Diving the Deep Blue

Tony Grey

Tony, an avid free-diver, will talk about this extreme sport and provide tips on how to improve our own free-diving ability

Vancouver Chapter:

April 28, 2004

Hamish Tweed, videographer/tech diver

"Search for the elusive Belcarra": Exploring the depths of Agamemnon Channel for this undiscovered 1910 shipwreck

Evening Sponsor: H2O Madness Adventures

May 26, 2004

Tony Cohen, underwater photographer

"The Cayes and Seas of Belize": Explore the spectacular reefs and unique cayes of charming Belize

Evening Sponsor: The Great Pacific Diving Company

For more information on these events, contact the UASBC at uasbc@uasbc.com or (604) 980-0354



MIDDEN

P.O.Box 520
Bentall Station
Vancouver BC

